

DS04 Way of St. James (Camino) Delémont to Rebeuvelier

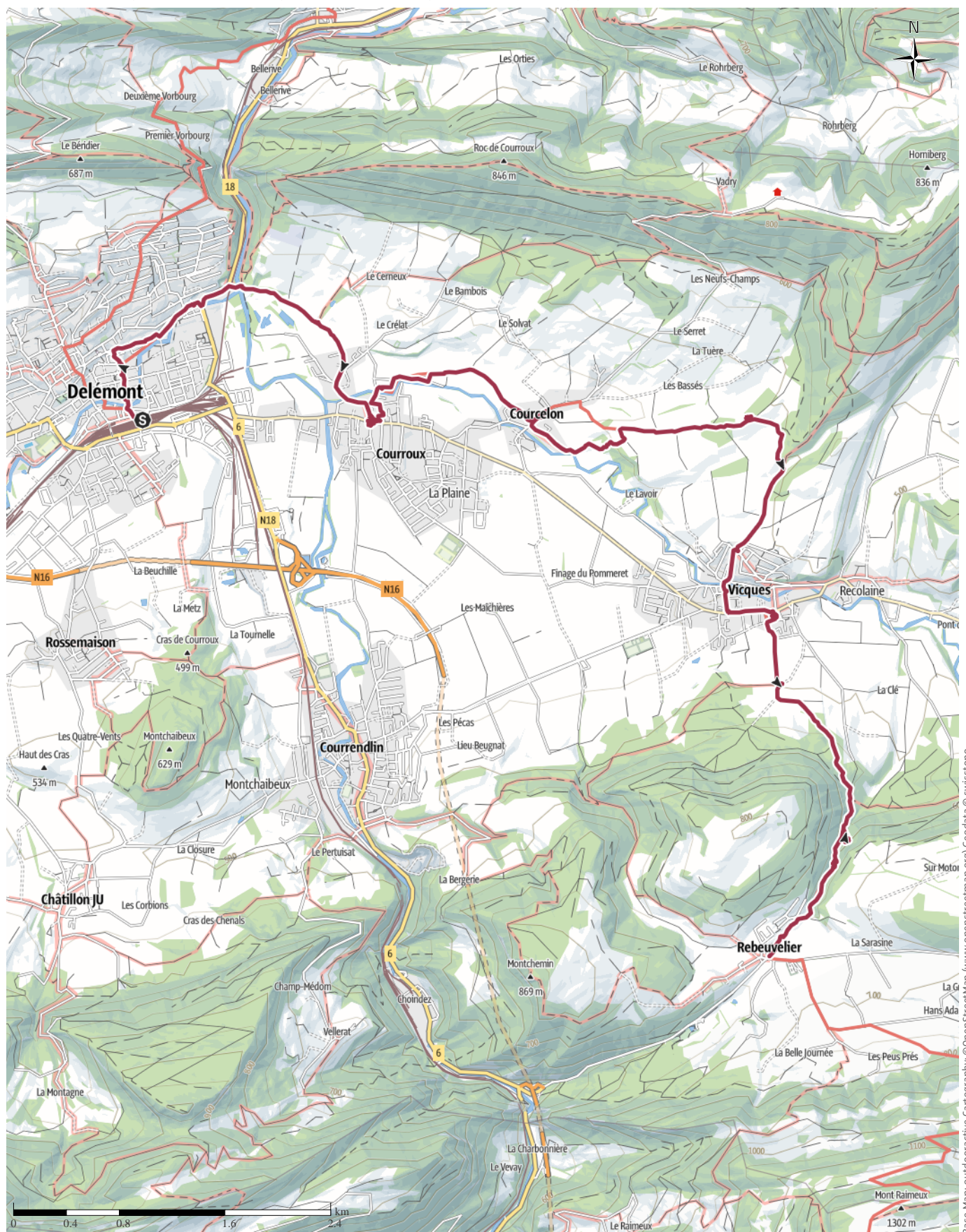
↔ 16.7 km

🕒 5:02 h

⬆️ 317 m

⬆️ 67 m

Difficulty -



DS04 Way of St. James (Camino) Delémont to ...

↔ 16.7 km

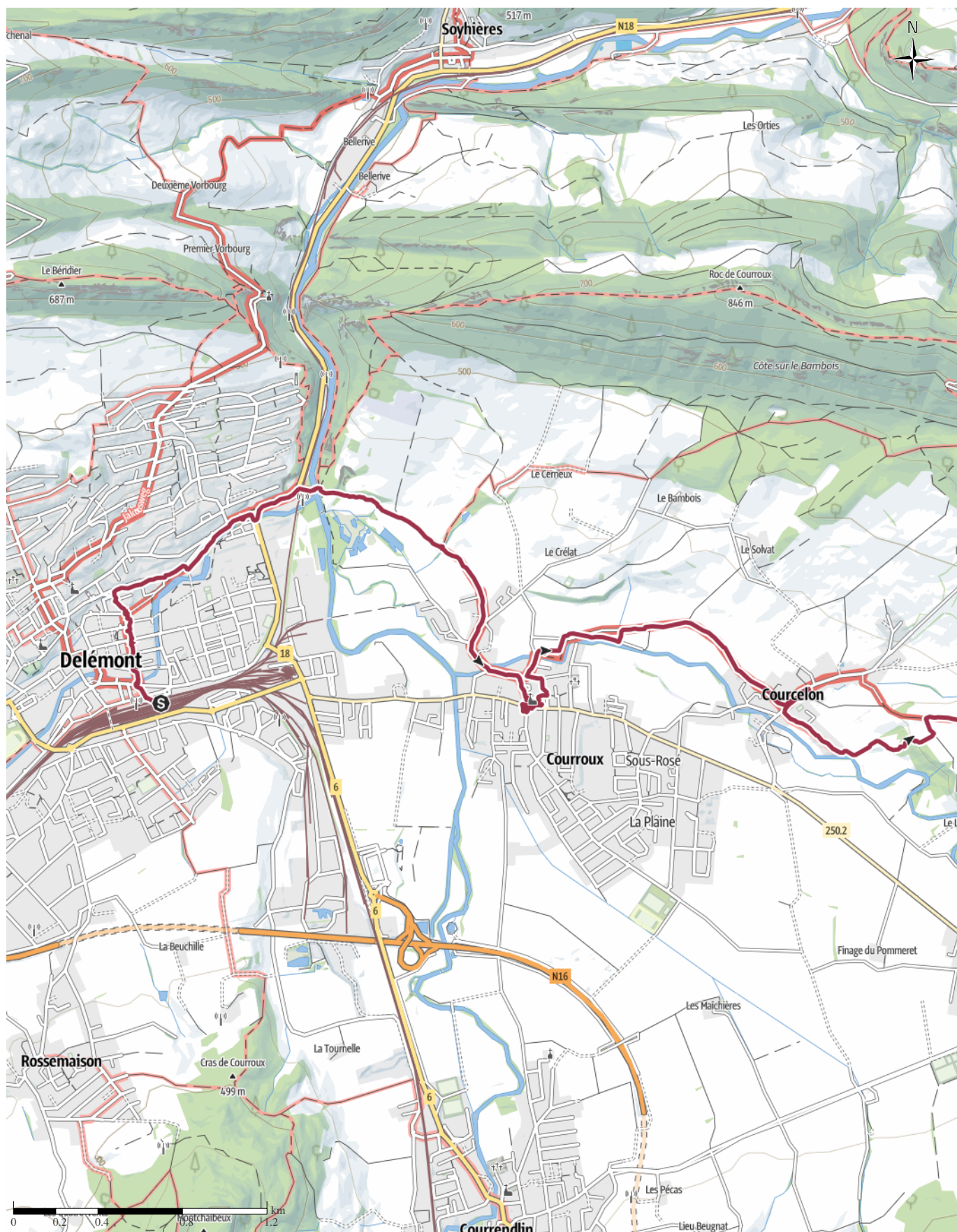
🕒 5:02 h

⬆️ 317 m

⬆️ 67 m

Difficulty

-



Base Map: outdooractive Cartography: ©OpenStreetMap (www.openstreetmap.org) Geodata © swisstopo

DS04 Way of St. James (Camino) Delémont to ...

↔ 16.7 km

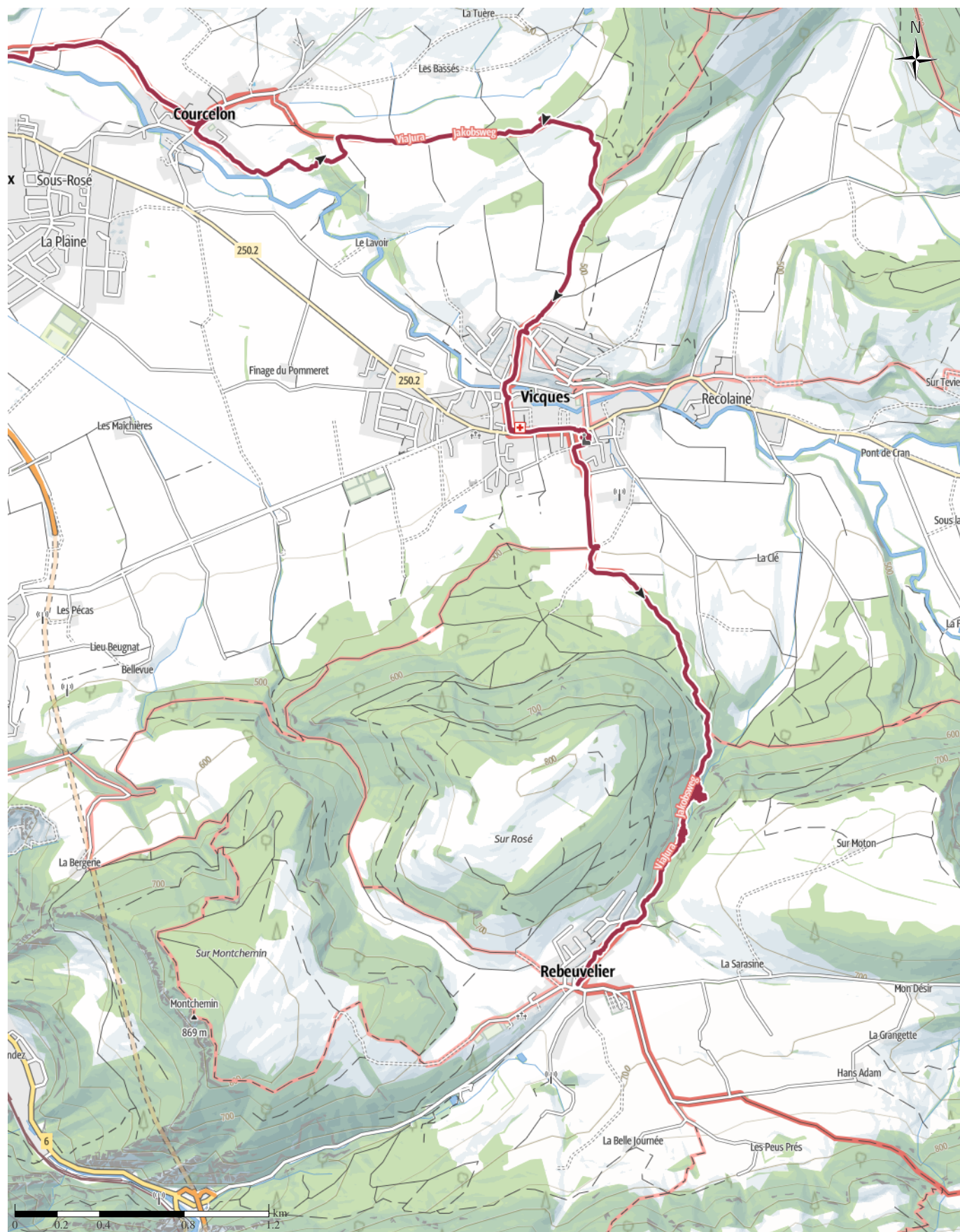
🕒 5:02 h

⬆️ 317 m

⬆️ 67 m

Difficulty

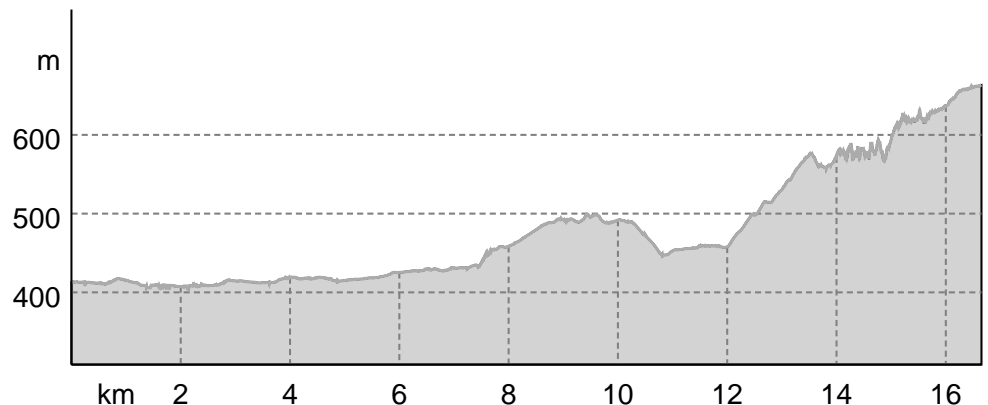
-



Base Map: outdooractive Cartography; ©OpenStreetMap (www.openstreetmap.org) Geodata © swisstopo

DS04 Way of St. James (Camino) Delémont to ...

Elevation profile



route data

Hiking route

Distance ↔ 16.7 km

Duration ⌚ 5:02 h

Ascent ▲ 317 m

Descent ▼ 67 m

Difficulty -

Stamina ●●●●●

Technique ●●●●●

Altitude



Best time of year

JAN | FEB | MAR
 APR | MAY | JUN
 JUL | AUG | SEP
 OCT | NOV | DEC

Ratings

Authors

Experience ●●●●●

Landscape ●●●●●

Community

More route data

**Angus Carrick**

Update: February 04, 2023

From the Victorinox factory in Delémont, past a modern church and an ancient turning stone to return to look around Delémont

12 Jul 2021

We started off by going past the Victorinox factory in Delémont, followed closely by an old water wheel, illustrating the town's industrial history. We left the town and set off across fields and a nature reserve before passing through Courroux and looking inside the church. After Coucelon we before coming to the interesting architecture of the church in Vicques, built in 1960. From there it was through the woods again, discovering on the way a huge stone by a stream which,

legend has it, rotates by itself at midnight of a full moon allowing witches to escape. There is also a headless lady haunting the woods on moonless nights! From Rebeuvilier, we took the bus back to Delémont, and had a look around the old town. We also managed to collect a pilgrim stamp from the church of Saint Marcel.

Protected areas 🌿

Federal landscape inventory Le Colliard

Some or all of the following may apply in protected areas:

Observe local conservation rules and information

Takeaway route for iPhone and Android



Scan QR code, save this route offline, share with friends and more...

Website

<https://out.ac/IH9oSM>

DS04 Way of St. James (Camino) Delémont to ...



Delémont

Photo: Angus Carrick, Community


















DS04 Way of St. James (Camino) Delémont to ...

Legend









Topography

	Wood, forest
	Moor, swamp, marsh
	Heath
	Residential area with single building
	Industrial area with single building
	Cemetery
	Golf course
	Sportsfield, stadium
	Stadium
	Open-air pool
	Vineyard
	Petrograph
	Country border
	State border
	District border
	Contour line
	Special use area
	Nature reserve











Topographic signs

	Summit cross
	Elevation point
	Rock
	Cave
	Church
	Chapel
	Cemetery
	Palace/Castle
	Abbey
	Monument
	Ruin
	Mine
	Cairn
	Broadcasting tower
	Windwheel
	Water-/windmill
	Viewpoint

Road and track

	Motorway
	Highway
	Statat road
	Road
	Main agricultural road
	Agricultural road
	Trail
	Via Ferrata

Lifts and railway

	Ropeway lift
	Gondola lift
	Chairlift
	Ski-, draglift
	Aerial ropeways
	Railway
	Suburban train
	Subway
	Tram
	Railway station