

DS03 Way of St. James (Camino) Kleinlützel to Delémont

↔ 17.1 km

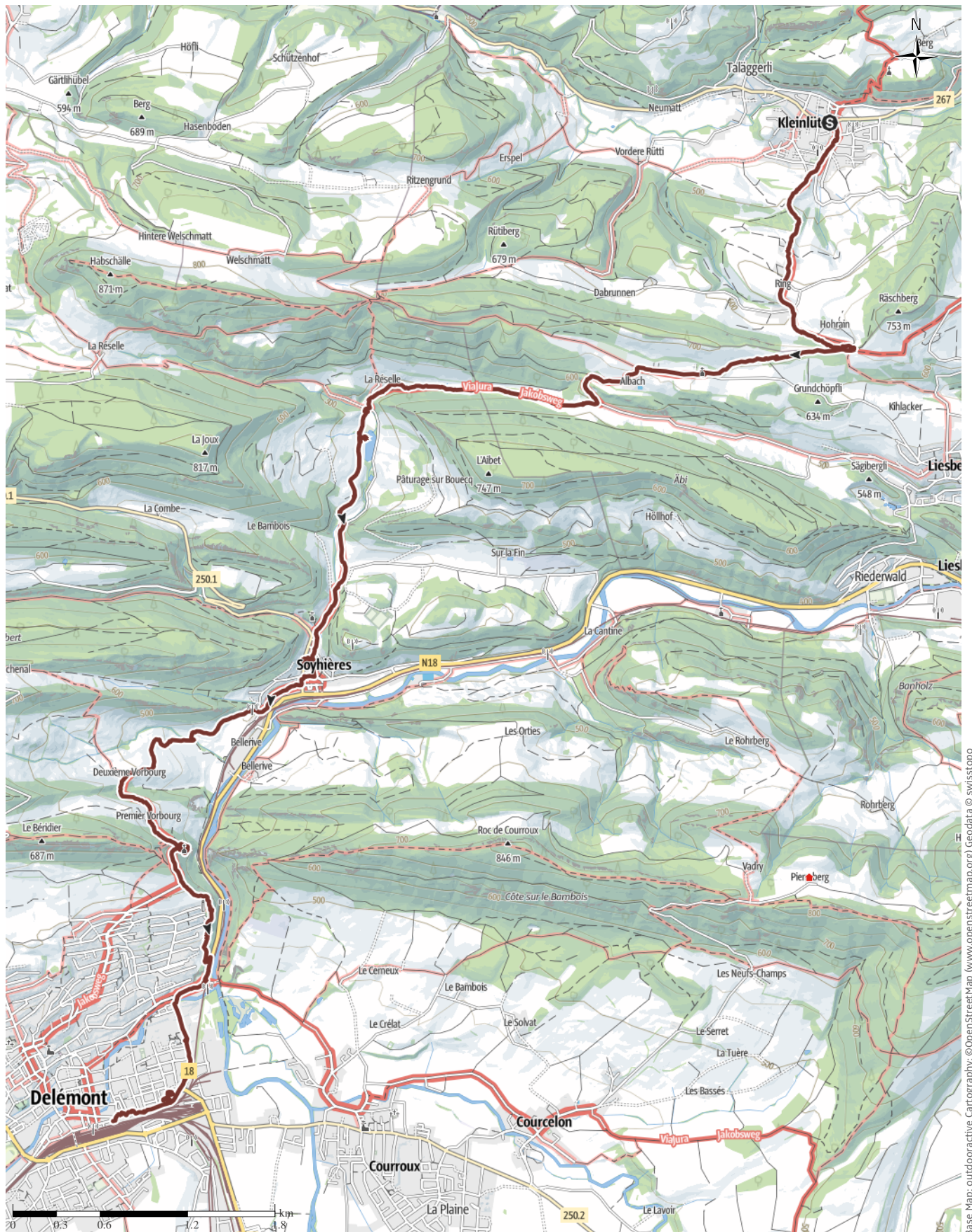
🕒 5:28 h

⬆️ 430 m

⬆️ 436 m

Difficulty

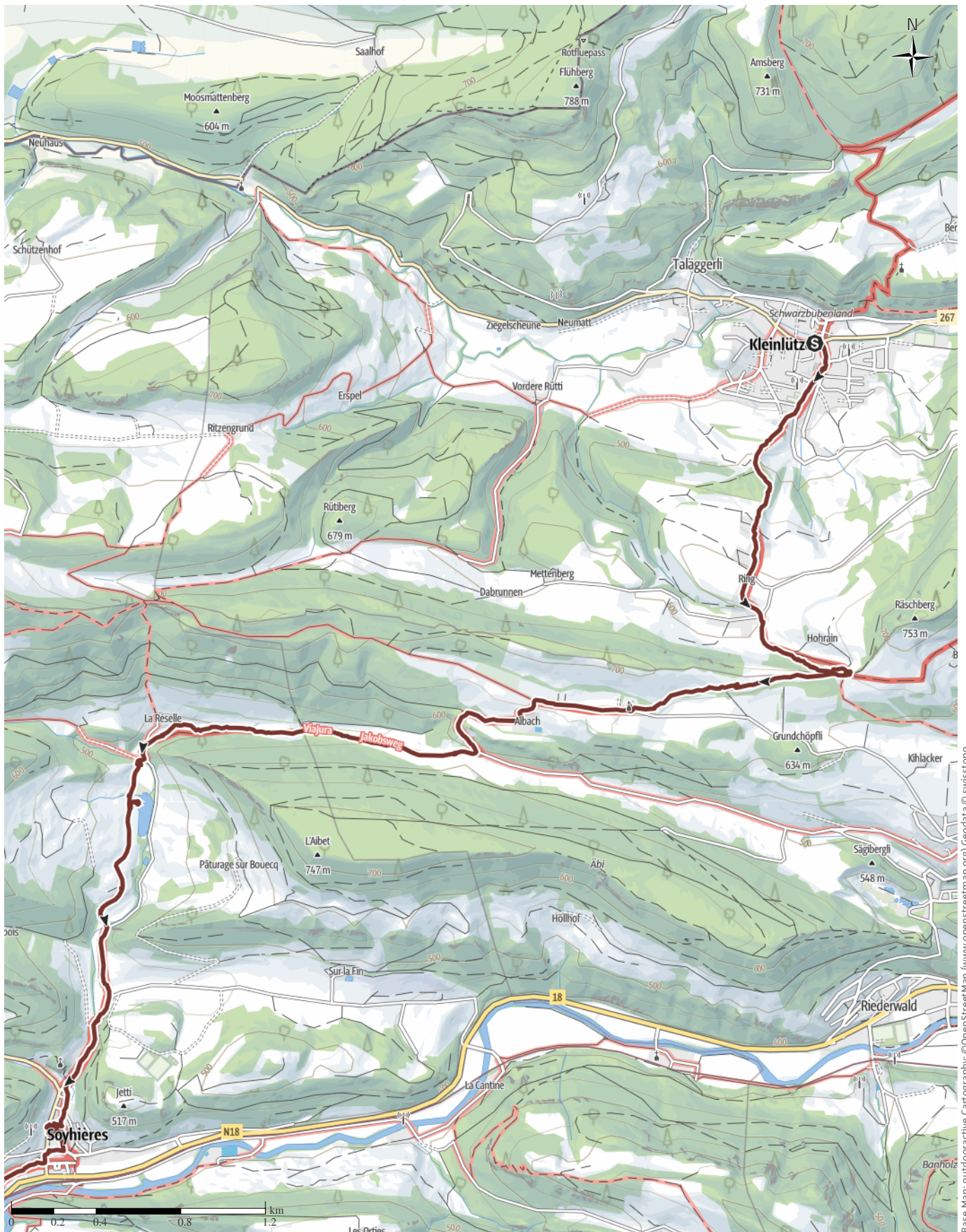
-



Base Map: outdooractive Cartography; ©OpenStreetMap (www.openstreetmap.org) Geodata © swisstopo

DS03 Way of St. James (Camino) Kleinlützel to ...

↔ 17.1 km | ⌚ 5:28 h | 🏔️ 430 m | 🏔️ 436 m | Difficulty -



Base Map: outdooractive Cartography; ©OpenStreetMap (www.openstreetmap.org) Geodata © swisstopo

DS03 Way of St. James (Camino) Kleinlützel to ...

↔ 17.1 km

⌚ 5:28 h

▲ 430 m

▼ 436 m

Difficulty

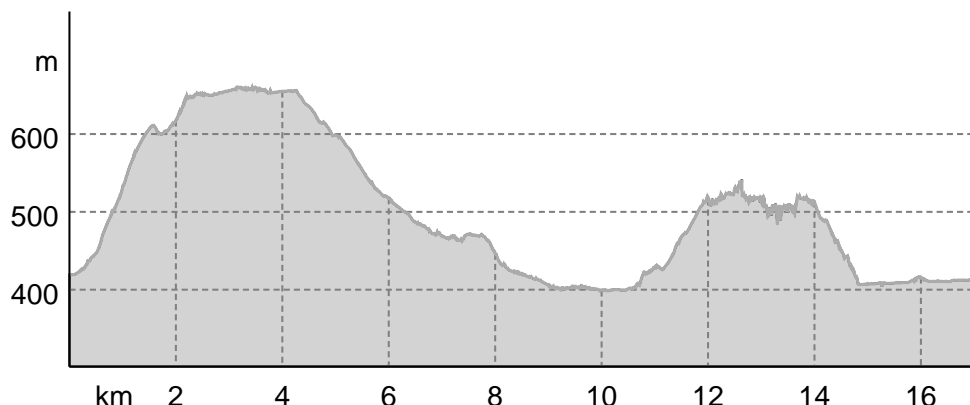
-



Base Map: outdooractive Cartography; ©OpenStreetMap (www.openstreetmap.org) Geodata © swisstopo

DS03 Way of St. James (Camino) Kleinlützel to ...

Elevation profile



route data

Pilgrim Walk

Distance ↔ 17.1 km

Duration ⌚ 5:28 h

Ascent ▲ 430 m

Descent ▼ 436 m

Difficulty -

Stamina ●●●●●●

Technique ●●●●●●

Altitude



Best time of year

JAN | FEB | MAR

APR | MAY | JUN

JUL | AUG | SEP

OCT | NOV | DEC

Ratings

Authors

Experience ●●●●●

Landscape ●●●●●

Community

More route data



Angus Carrick

Update: February 02, 2023

Over waterlogged hills to the capital of the Jura. 11th July 2021

We returned to Kleinlützel, and set off over rolling, wooded countryside. Soon, we started to see evidence of the heavy rain that had been coming down over the past few weeks, as well as encountering the typical Jurassic limestone features. After pausing at a lake for a snack, we arrived at Soyhières with its église Saint Etienne with its Islamic corner in the graveyard. As we continued, we came across more examples of the severe weather conditions earlier: at one place, we found the soft stone completely washed away from under a road! At the Chapelle de Vorbourg, just before Delémont, we discovered a welcome for pilgrims in distress, with some interesting votive panels. Continuing on towards the railway station, we came across a relatively modern chapel, the Chapelle du Righi that had some magnificent stained glass created

by a local artist. Unfortunately, we didn't manage to find any pilgrim stamp for our "crédentiale" that day.

For more photos, see Angus & Sue's website

Protected areas 🌿

Federal landscape inventory La Réselle de Soyhières
Federal landscape inventory La Réselle

Some or all of the following may apply in protected areas:

Observe local conservation rules and information

Takeaway route for iPhone and Android



Scan QR code, save this route offline, share with friends and more...

Website

<https://out.ac/IHBVWp>

DS03 Way of St. James (Camino) Kleinlützel to ...



Photo: Angus Carrick, Community


















DS03 Way of St. James (Camino) Kleinlützel to ...

Legend









Topography

	Wood, forest
	Moor, swamp, marsh
	Heath
	Residential area with single building
	Industrial area with single building
	Cemetery
	Golf course
	Sportsfield, stadium
	Stadium
	Open-air pool
	Vineyard
	Petrograph
	Country border
	State border
	District border
	Contour line
	Special use area
	Nature reserve











Topographic signs

	Summit cross
	Elevation point
	Rock
	Cave
	Church
	Chapel
	Cemetery
	Palace/Castle
	Abbey
	Monument
	Ruin
	Mine
	Cairn
	Broadcasting tower
	Windwheel
	Water-/windmill
	Viewpoint

Road and track

	Motorway
	Highway
	Statat road
	Road
	Main agricultural road
	Agricultural road
	Trail
	Via Ferrata

Lifts and railway

	Ropeway lift
	Gondola lift
	Chairlift
	Ski-, draglift
	Aerial ropeways
	Railway
	Suburban train
	Subway
	Tram
	Railway station