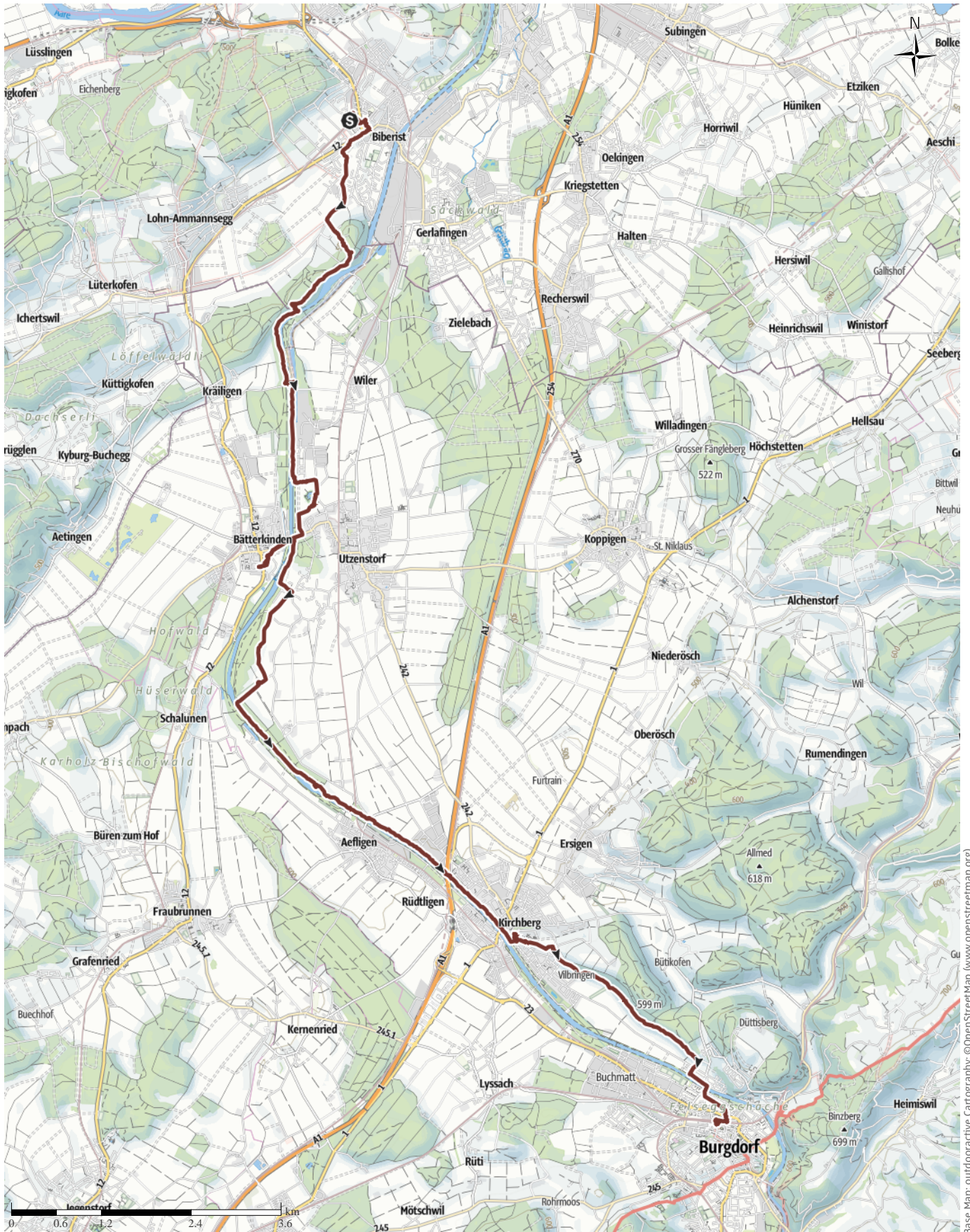


# B07\_Biberist-Burgdorf

← 24.9km | ⌚ 6:42h | ▲ 116m | ▼ 48m | Difficulty -



Base Map: outdooractive Cartography. ©OpenStreetMap (www.openstreetmap.org)



# B07\_Biberist-Burgdorf

↔ 24.9km

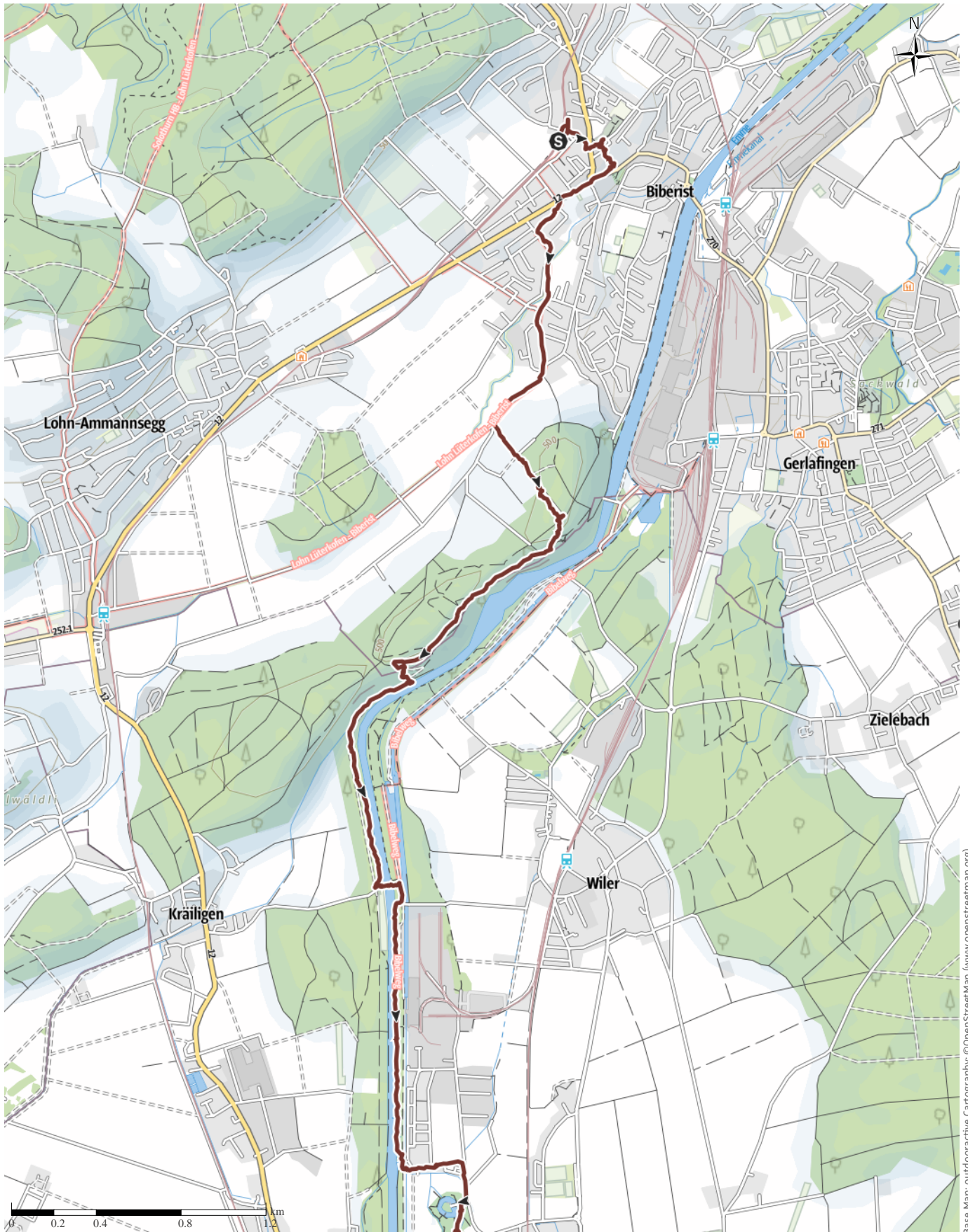
🕒 6:42h

▲ 116m

▼ 48m

Difficulty

-



Base Map: outdooractive Cartography. ©OpenStreetMap (www.openstreetmap.org)

# B07\_Biberist-Burgdorf

↔ 24.9km

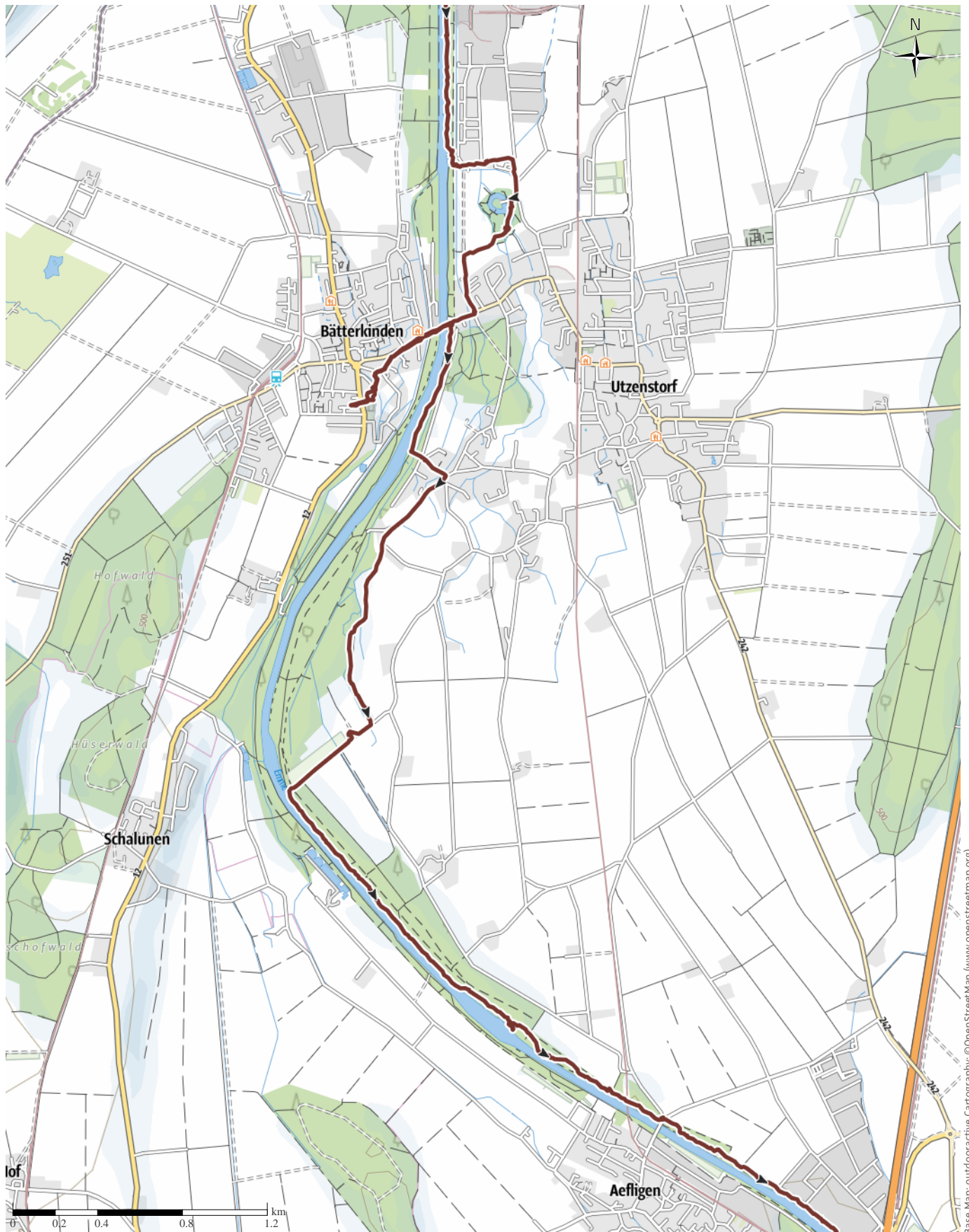
🕒 6:42h

▲ 116m

▼ 48m

Difficulty

-



Base Map: outdooractive Cartography; ©OpenStreetMap (www.openstreetmap.org)



# B07\_Biberist-Burgdorf

↔ 24.9km

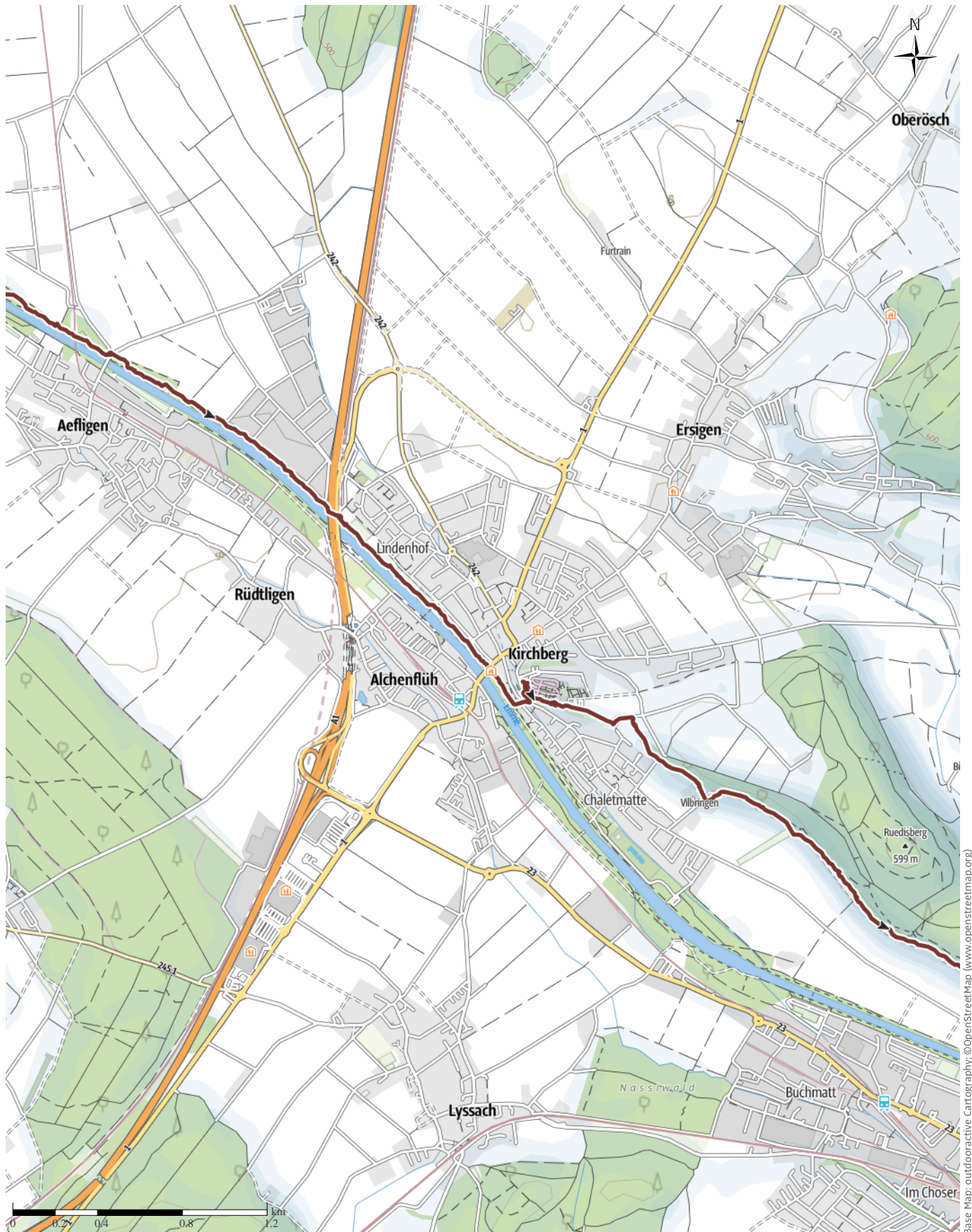
🕒 6:42h

▲ 116m

▼ 48m

Difficulty

-



Base Map: outdooractive Cartography. ©OpenStreetMap (www.openstreetmap.org)



# B07\_Biberist-Burgdorf

↔ 24.9km

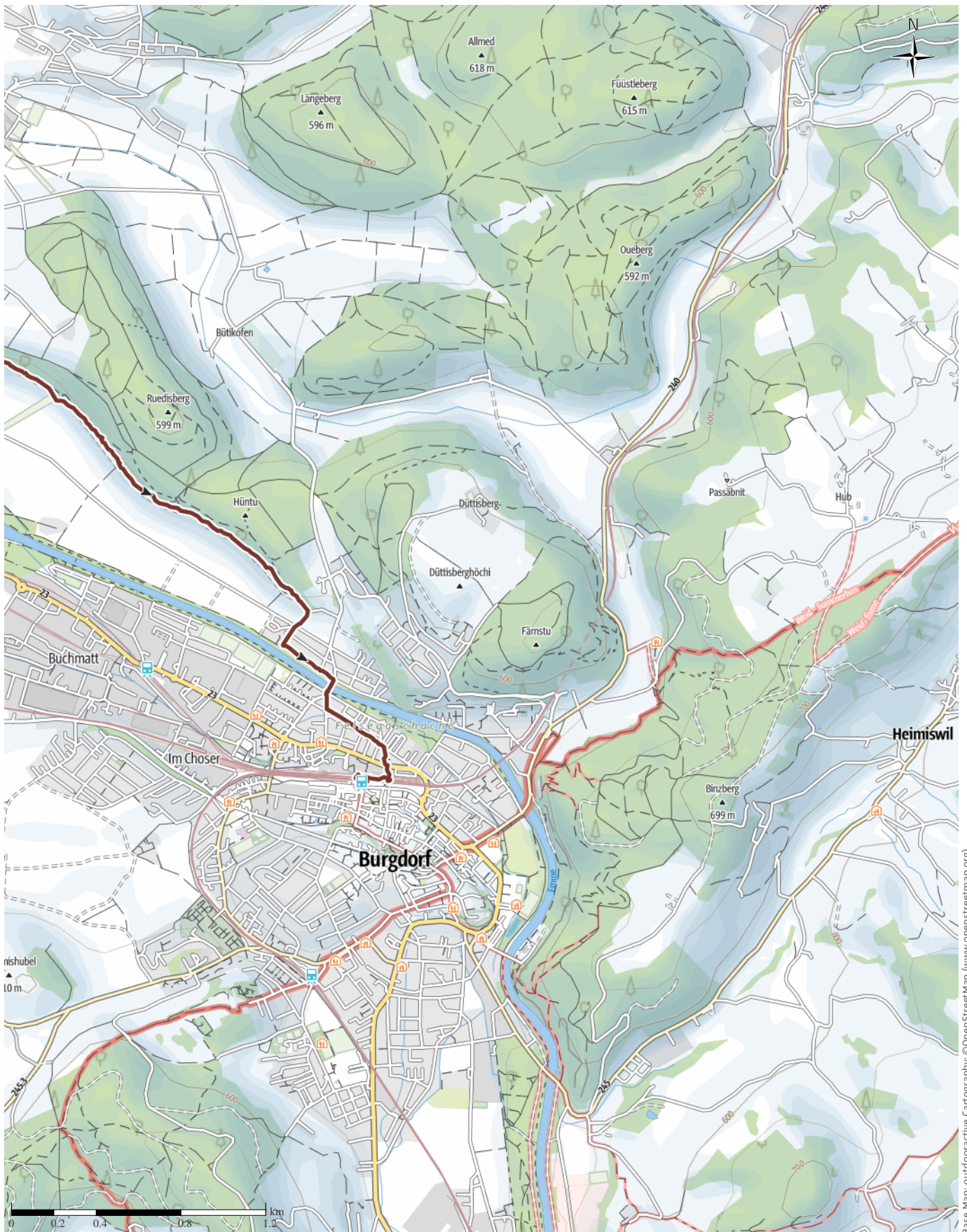
🕒 6:42h

▲ 116m

▼ 48m

Difficulty

-



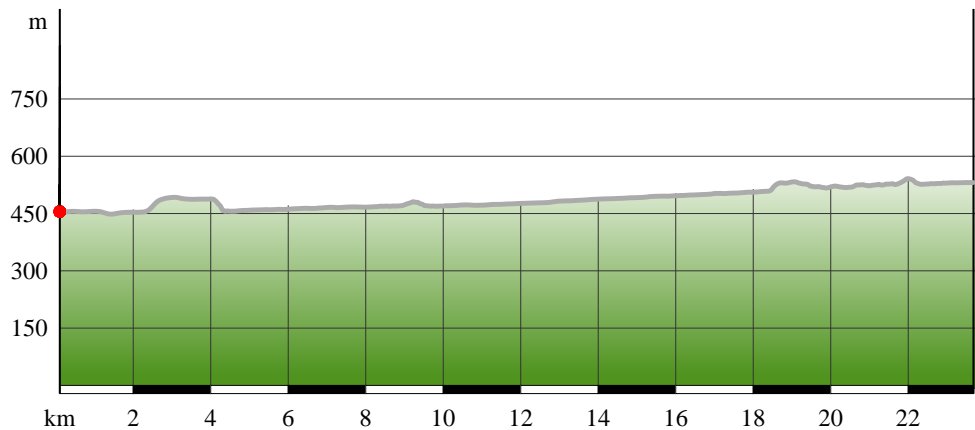
Base Map: outdooractive Cartography, ©OpenStreetMap (www.openstreetmap.org)

# B07\_Biberist-Burgdorf

## Road surface

— Length 24.9km

## Elevation profile



## Tour data

### Pilgrim Trail

Distance ↔ 24.9 km

Duration ⌚ 6:42 h

Ascent ▲ 116 m

Descent ▼ 48 m

Difficulty -

Stamina ●●●●●●

Technique ●●●●●●

Altitude

527 m

442 m

## Best time of year

JAN | FEB | MAR  
 APR | MAY | JUN  
 JUL | AUG | SEP  
 OCT | NOV | DEC

## Ratings

### Authors

Experience ●●●●●●

Landscape ●●●●●●

### Community

## More tour data



Angus Carrick

Updated: October 20, 2019

Starting from the church in Biberest, we followed the Emme to Kirchberg and then cut cross-country to Burgdorf.

Returning to the church in Biberist, we walked through the town (first mentioned in 762) and out over the hill to the river Emme. On the way, we discovered a sign saying that if we heard shooting, we should take the lower path. We did neither. From the Emme, we could look back to Weissenstein, where we had crossed the hills in an earlier stage of the Baslerweg. There was a lot of work being carried out on the river banks to improve the flood protection, and we were detoured inland on several occasions. The Emme has been known for for some time for its sudden variations in water levels: Jeremias Gotthelf drew attention to this in his book *The Water Crisis in the Emmen Valley* in 1837.

We passed by Landshut castle, famous for having its own moat and a museum of hunting, and paused for lunch in the castle park. From there we went past Kirchberg, famous for its motorway and shopping centre with IKEA, and Burgdorf finally came into sight, framed by the famous skyline of Eiger, Mönch and Jungfrau mountains.

Previous Next

- advert -

Finland - the hidden gem tucked into the far up North

## B07\_Biberist-Burgdorf



It is a treasure waiting to be discovered. You will find thousands of reasons to fall in love with Finland; the people, arctic adventures and secrets. And four distinct seasons that continue to call you back. When you think you have seen and experiences it all, then it is time to explore Finland.

<https://www.outdooractive.com/en/r/37890115/>

- advert -

### Takeaway tour for iPhone and Android



Scan QR code, save this tour offline, share with friends and more...






Website

<http://out.ac/eWgUp>


















# B07\_Biberist-Burgdorf

## Legend









### Topography

	Wood, forest
	Moor, swamp, marsh
	Moorland
	Residential building area with single building
	Industrial real estate with single building
	Cemetery
	Golf course
	Sportsfield, stadium
	Stadium
	Open air pool
	Vineyard
	Petrograph
	Country border
	State border
	District border
	Contour line
	Special use area
	Nature reserve











### Topographic single signs

	Summit cross
	Elevation spot
	Rock
	Cave
	Church
	Chapel
	Cemetery
	Palace/Castle
	Abbey
	Monument
	Ruin
	Mine
	Foundling/cairn
	Broadcasting tower
	Windwheel
	Water-/windmill
	Viewpoint

### Streets and ways

	Freeway with number
	Highway with number
	State-, country-, districtstreet
	Village road
	Main agricultural road
	Agricultural road
	Trail
	Via Ferrata

### Lifts, Railway

	Ropeway lift
	Gondola lift
	Chairlift
	Ski-, draglift
	Aerial ropeways
	Railway
	Suburban train
	Subway
	Tram
	Railway station