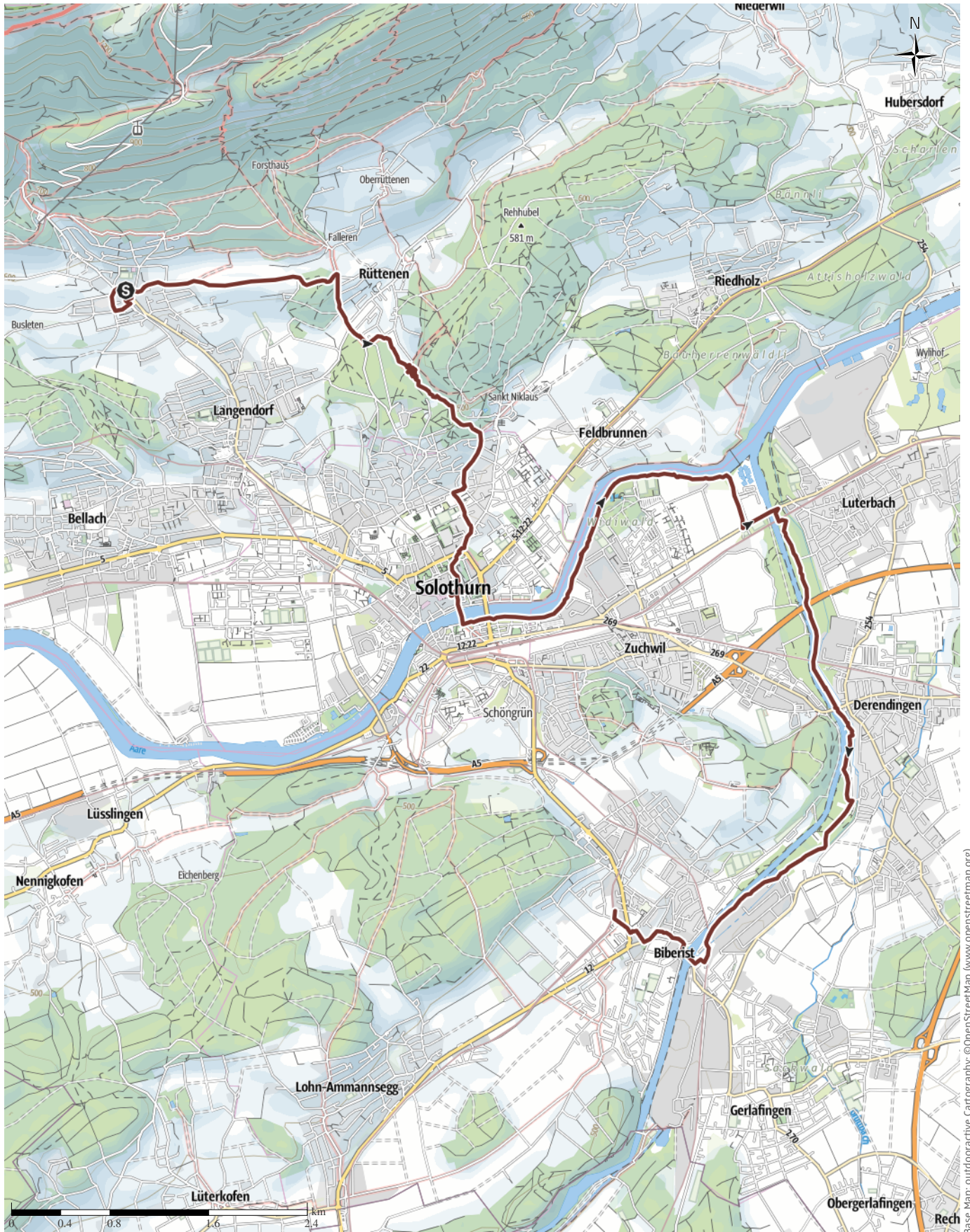


B06_Oberdorf-Solothurn

← 18.2km | ⌚ 4:33h | ▲ 22m | ▼ 214m | Difficulty -



Base Map: outdooractive Cartography. ©OpenStreetMap (www.openstreetmap.org)

B06_Oberdorf-Solothurn

← 18.2km

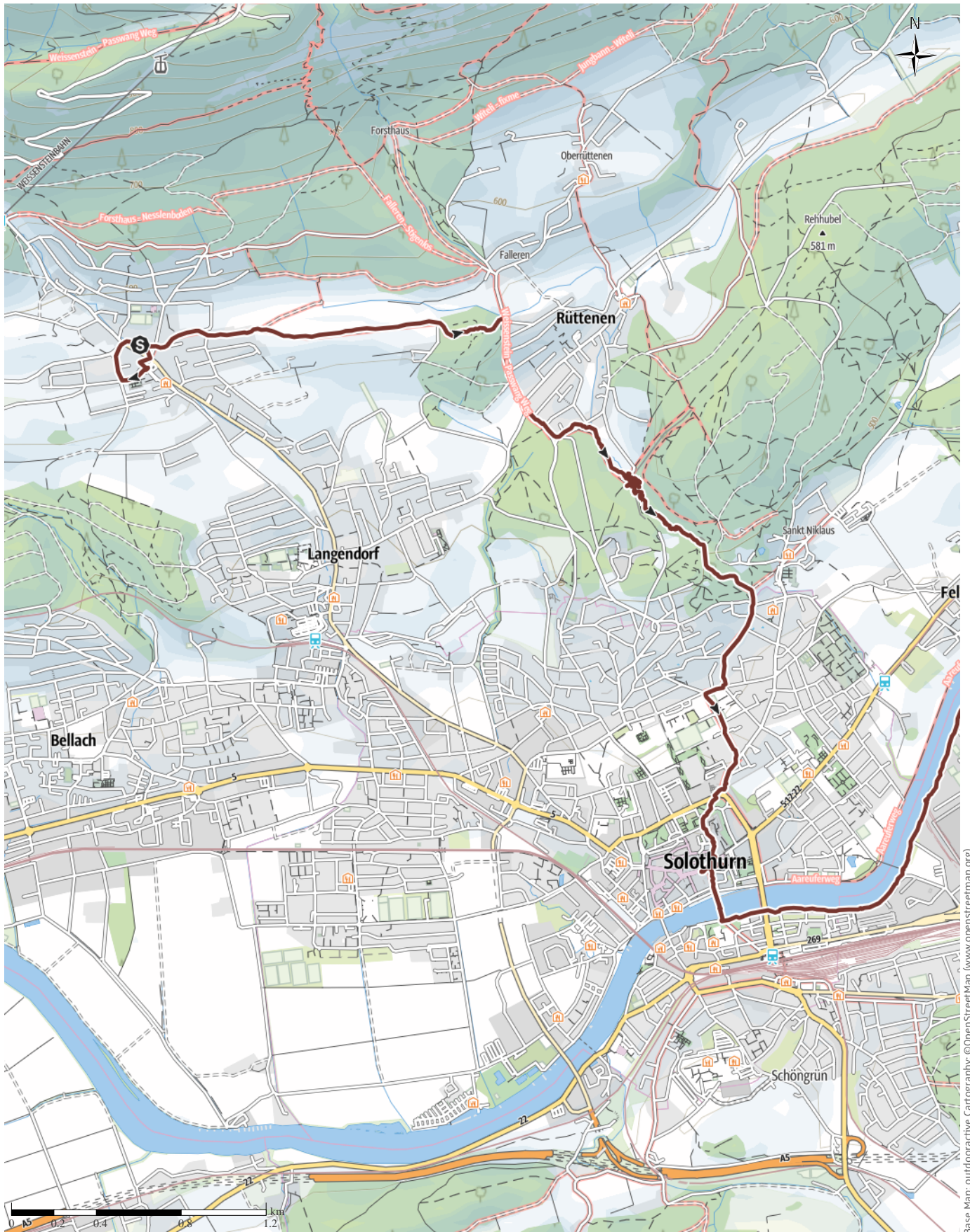
🕒 4:33h

▲ 22m

▼ 214m

Difficulty

-



Base Map: outdooractive Cartography. ©OpenStreetMap (www.openstreetmap.org)

B06_Oberdorf-Solothurn

← 18.2km

🕒 4:33h

▲ 22m

▼ 214m

Difficulty

-



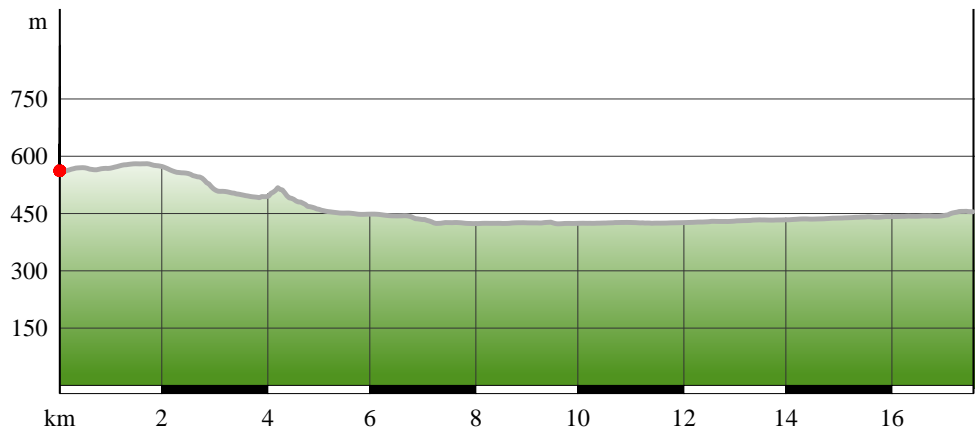
Base Map: outdooractive Cartography. ©OpenStreetMap (www.openstreetmap.org)

B06_Oberdorf-Solothurn

Road surface

— Length 18.2km

Elevation profile



Tour data

Pilgrim Trail

Distance ↔ 18.2 km

Duration ⌚ 4:33 h

Ascent ▲ 22 m

Descent ▼ 214 m

Difficulty -

Stamina ●●●●●●

Technique ●●●●●●

Altitude

646 m

432 m

Best time of year

JAN | FEB | MAR
 APR | MAY | JUN
 JUL | AUG | SEP
 OCT | NOV | DEC

Ratings

Authors

Experience ●●●●●●

Landscape ●●●●●●

Community

More tour data



Angus Carrick

Updated: October 18, 2019

Starting at a superb church in Oberdorf, going through the baroque town of Solothurn, making a loop along the Aare and then the Emme to finally arrive in Biberist.

Returning to Oberdorf where we left off in the summer, we continued with the Baslerweg from Oberdorf through Solothurn to Biberist. From Oberdorf we went along a ridge looking over the plains to the alps, and looking down on Solothurn, to the top entrance to the Verena gorge, with its hermitage, chapels and grottos. After admiring the chapels and absorbing the peacefulness of the place, we followed the tranquil stream down to Solothurn, advertised as the most

beautiful baroque town in Switzerland. There we sampled the local delicacy, and then followed the Aare and then the Emme to Biberist.

Protected areas (2) 🌿

Federal landscape inventory Emmenschachen
 Federal landscape inventory Aare bei Solothurn und Naturschutzreservat Aare Flumenthal (SO)

In these protected areas, the following rules apply:

Please note the local information on nature conservation.

- advert -

Finland - the hidden gem tucked into the far up North

B06_Oberdorf-Solothurn



It is a treasure waiting to be discovered. You will find thousands of reasons to fall in love with Finland; the people, arctic adventures and secrets. And four distinct seasons that continue to call you back. When you think you have seen and experiences it all, then it is time to explore Finland.

<https://www.outdooractive.com/en/r/37890115/>

- advert -

Takeaway tour for iPhone and Android



Scan QR code, save this tour offline, share with friends and more...



















Website

<http://out.ac/eVFw0>


















B06_Oberdorf-Solothurn

Legend









Topography

	Wood, forest
	Moor, swamp, marsh
	Moorland
	Residential building area with single building
	Industrial real estate with single building
	Cemetery
	Golf course
	Sportsfield, stadium
	Stadium
	Open air pool
	Vineyard
	Petrograph
	Country border
	State border
	District border
	Contour line
	Special use area
	Nature reserve











Topographic single signs

	Summit cross
	Elevation spot
	Rock
	Cave
	Church
	Chapel
	Cemetery
	Palace/Castle
	Abbey
	Monument
	Ruin
	Mine
	Foundling/cairn
	Broadcasting tower
	Windwheel
	Water-/windmill
	Viewpoint

Streets and ways

	Freeway with number
	Highway with number
	State-, country-, districtstreet
	Village road
	Main agricultural road
	Agricultural road
	Trail
	Via Ferrata

Lifts, Railway

	Ropeway lift
	Gondola lift
	Chairlift
	Ski-, draglift
	Aerial ropeways
	Railway
	Suburban train
	Subway
	Tram
	Railway station