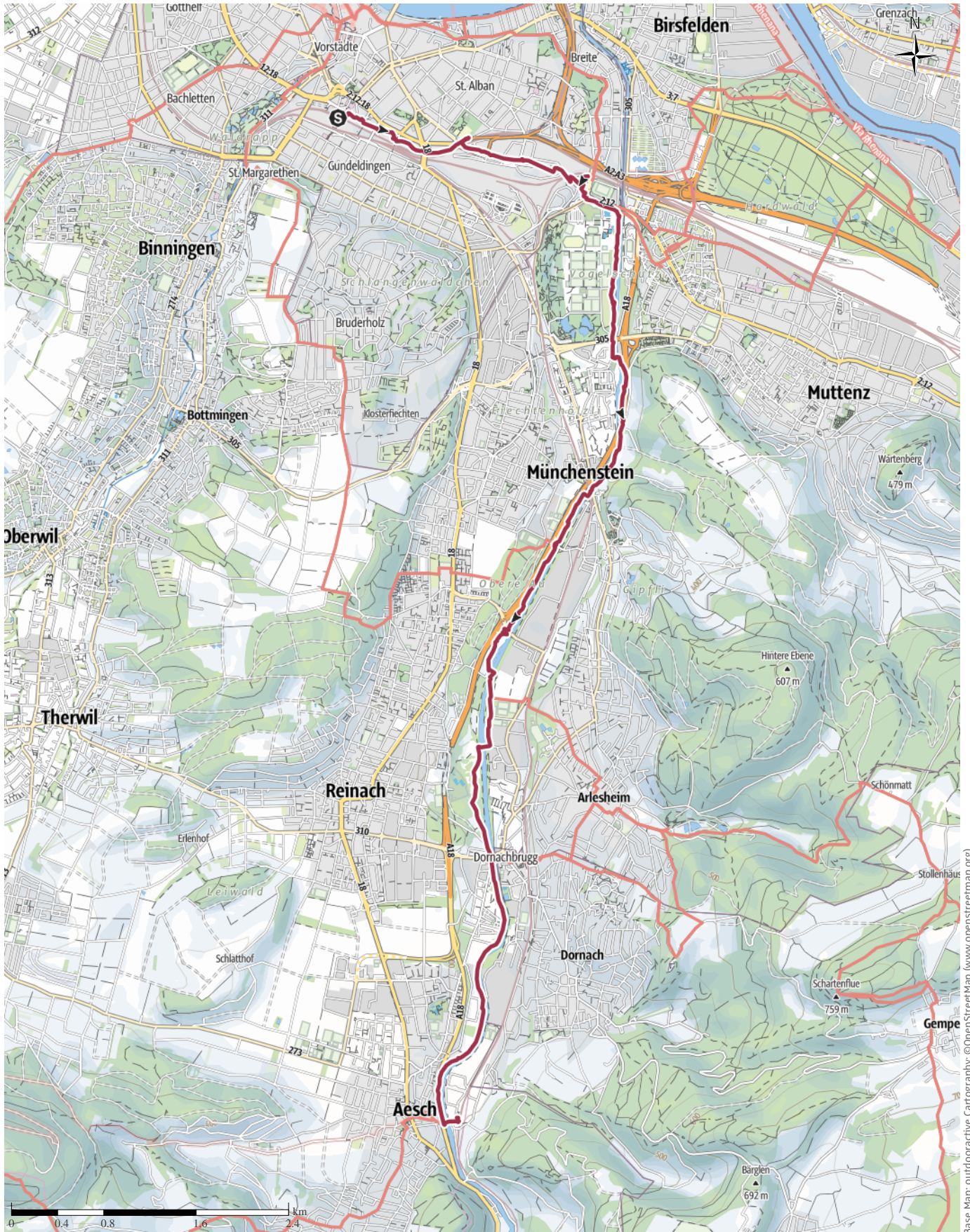


B01_Jakobsweg_Basel-Aesch

↔ 14.4km | ⌚ 3:27h | ↗ 77m | ↘ 53m | Difficulty -



Base Map: outdooractive Cartography. ©OpenStreetMap (www.openstreetmap.org)

B01_Jakobsweg_Basel-Aesch

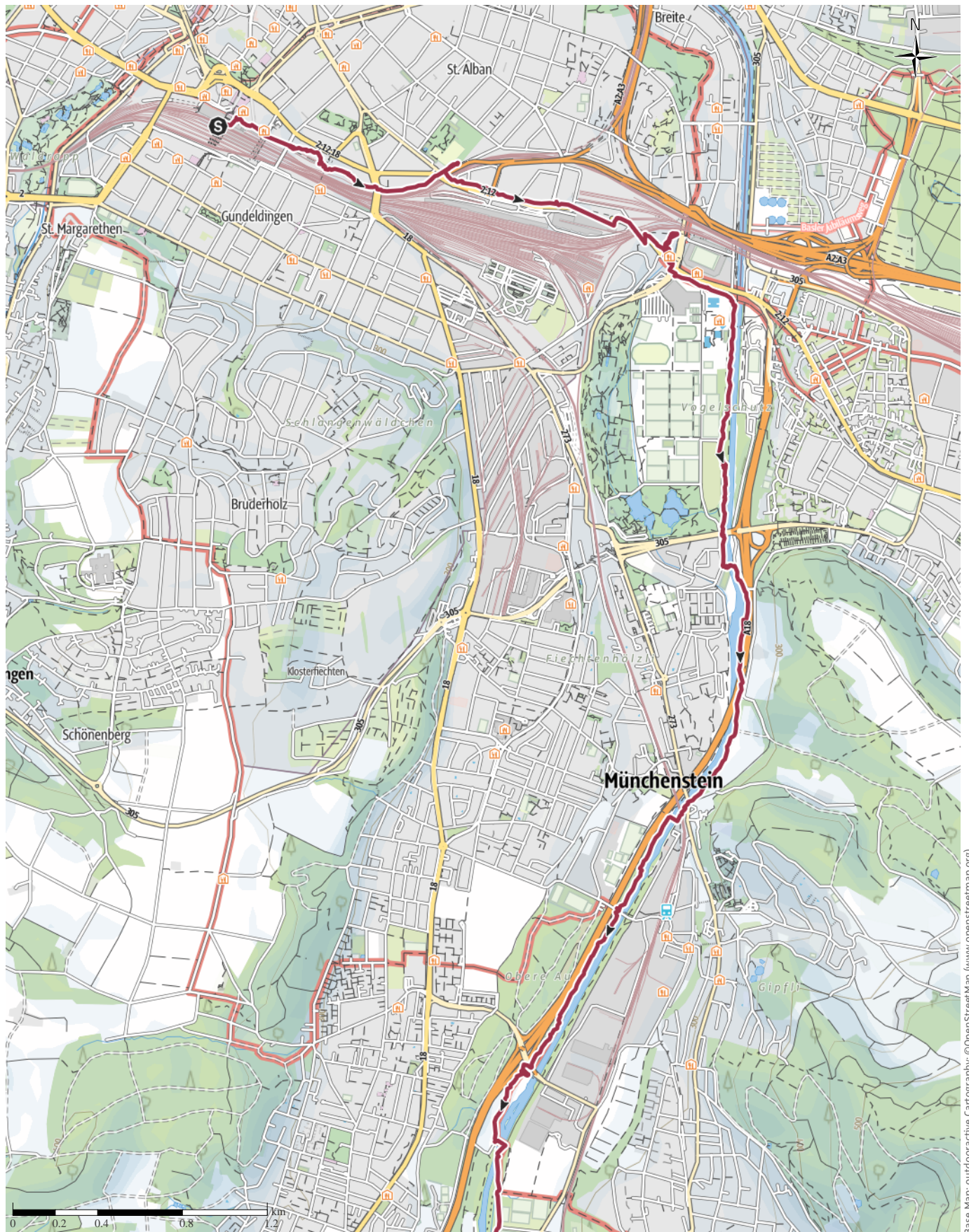
← 14.4km

🕒 3:27h

▲ 77m

▼ 53m

Difficulty -



Base Map: outdooractive Cartography. ©OpenStreetMap (www.openstreetmap.org)

B01_Jakobsweg_Basel-Aesch

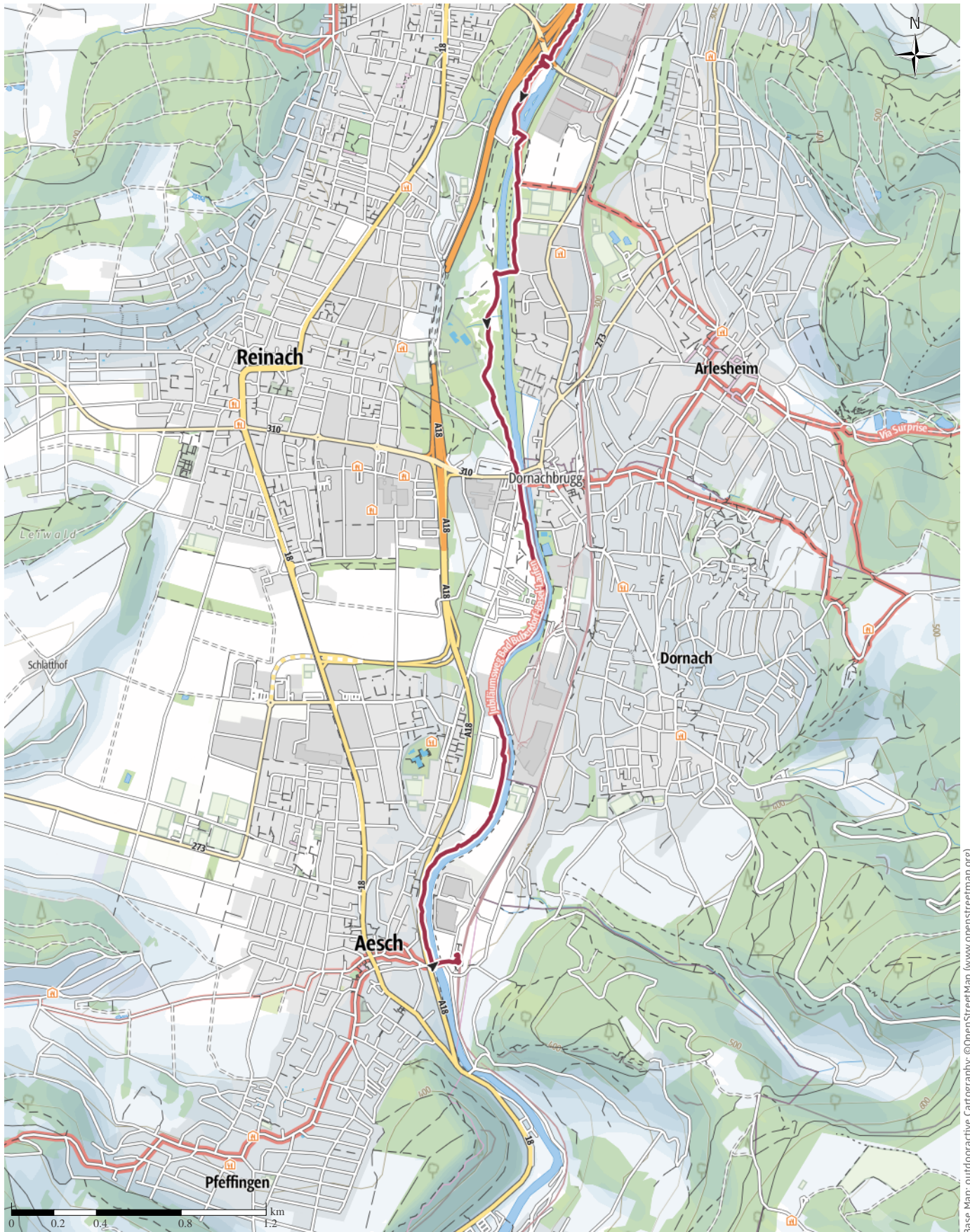
↔ 14.4km

🕒 3:27h

▲ 77m

▼ 53m

Difficulty -



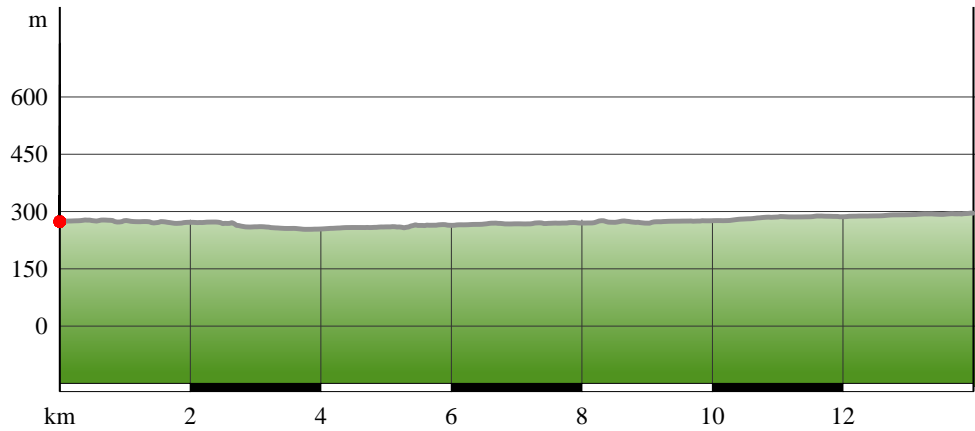
Base Map: outdooractive Cartography. ©OpenStreetMap (www.openstreetmap.org)

B01_Jakobsweg_Basel-Aesch

Road surface

Length 14.4km

Elevation profile



Tour data

Hiking Trail

Distance 14.4 km

Duration 3:27 h

Ascent 77 m

Descent 53 m

Difficulty -

Stamina 5/5

Technique 5/5

Altitude 305 m

258 m

Best time of year

JAN | FEB | MAR
 APR | MAY | JUN
 JUL | AUG | SEP
 OCT | NOV | DEC

Ratings

Authors

Experience 5/5

Landscape 5/5

Community

More tour data



Angus Carrick

Updated: November 03, 2019

JAKOBSWEG-BASLERWEG: Basel to Aesch.

From the railway station, through the town, past the football stadium, and along a river to the small village of Aesch, where we took the train back to Basel and thence home to Bern

We took the train to Basel, and then walked through the town, first the modern part, then more dilapidated parts, to the St Jakob's park football stadium, passing St. Jakob's church and St. Jakob's tavern on the way.

From there we walked up the river Birs, passing through Münchenstein and Dornach before ending up at Aesch, and taking the train back to Basel and thence

home. Münchenstein has an interesting covered bridge (with a picture of a happily walking monk) and Dornach is famous as the place where Rudolf Steiner died, and the Goetheanum school for spiritual studies, based on his anthroposophical philosophy, and a sculpture in its own right.

Protected areas (1)

Federal landscape inventory Reinacherheide

In these protected areas, the following rules apply:

Please note the local information on nature conservation.

- advert -

Finland - the hidden gem tucked into the far up North

B01_Jakobsweg_Basel-Aesch



It is a treasure waiting to be discovered. You will find thousands of reasons to fall in love with Finland; the people, arctic adventures and secrets. And four distinct seasons that continue to call you back. When you think you have seen and experiences it all, then it is time to explore Finland.

<https://www.outdooractive.com/en/r/37890115/>

- advert -

Takeaway tour for iPhone and Android



Scan QR code, save this tour offline, share with friends and more...



















Website

<http://out.ac/d3MOG>


















B01_Jakobsweg_Basel-Aesch

Legend









Topography

	Wood, forest
	Moor, swamp, marsh
	Moorland
	Residential building area with single building
	Industrial real estate with single building
	Cemetery
	Golf course
	Sportsfield, stadium
	Stadium
	Open air pool
	Vineyard
	Petrograph
	Country border
	State border
	District border
	Contour line
	Special use area
	Nature reserve











Topographic single signs

	Summit cross
	Elevation spot
	Rock
	Cave
	Church
	Chapel
	Cemetery
	Palace/Castle
	Abbey
	Monument
	Ruin
	Mine
	Foundling/cairn
	Broadcasting tower
	Windwheel
	Water-/windmill
	Viewpoint

Streets and ways

	Freeway with number
	Highway with number
	State-, country-, districtstreet
	Village road
	Main agricultural road
	Agricultural road
	Trail
	Via Ferrata

Lifts, Railway

	Ropeway lift
	Gondola lift
	Chairlift
	Ski-, draglift
	Aerial ropeways
	Railway
	Suburban train
	Subway
	Tram
	Railway station