

034_Geneva-Official_Way

↔ 3.9 km

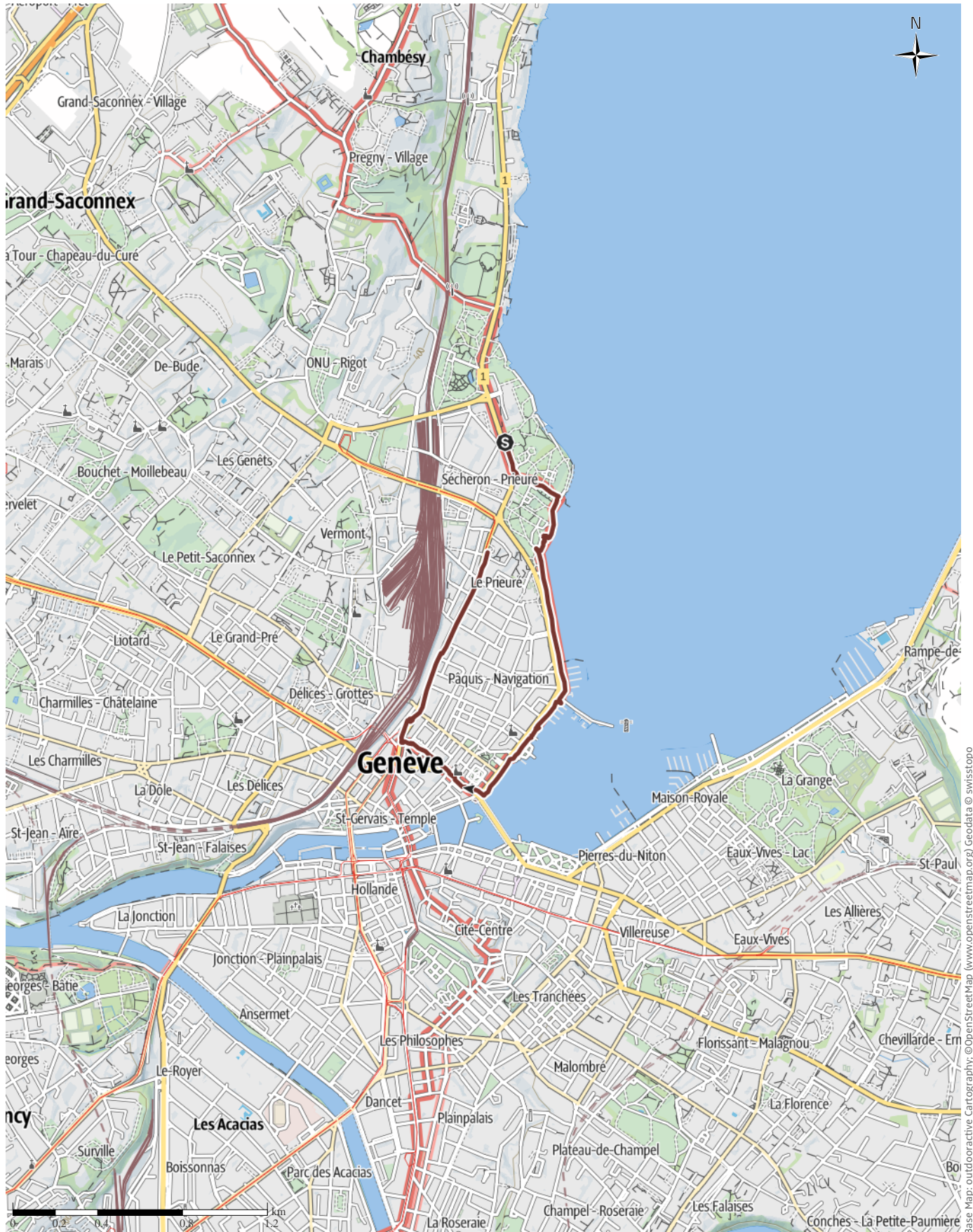
🕒 0:57 h

▲ 39 m

▼ 51 m

Difficulty

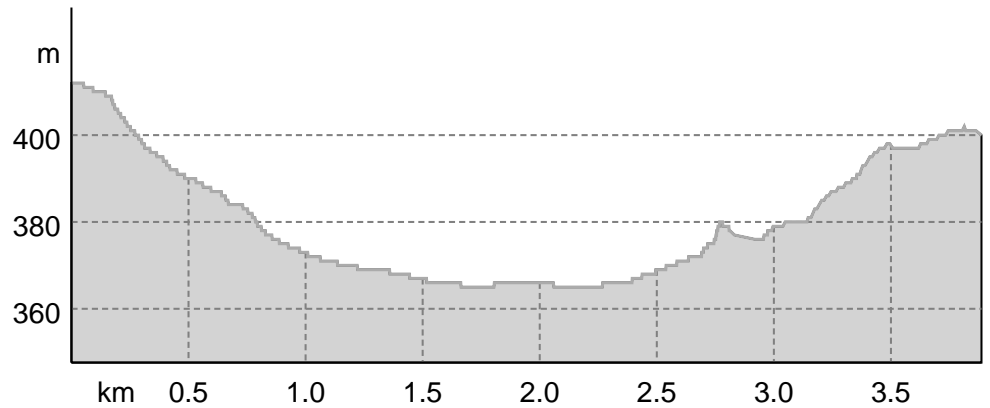
-



Base Map: outdooractive Cartography; ©OpenStreetMap (www.openstreetmap.org) Geodata © swisstopo

034_Geneva-Official_Way

Elevation profile



route data

Pilgrim Walk

Distance ↔ 3.9 km

Duration ⌚ 0:57 h

Ascent ▲ 39 m

Descent ▼ 51 m

Difficulty -

Stamina ●●●●●●

Technique ●●●●●●

Altitude

Best time of year

JAN | FEB | MAR
 APR | MAY | JUN
 JUL | AUG | SEP
 OCT | NOV | DEC

Ratings

Authors

Experience ●●●●●●

Landscape ●●●●●●

Community

More route data



Angus Carrick

Update: March 27, 2023

This is the final part of the official way from the botanical gardens to the cathedral, following the bank of the lake.

Although we arrived in Geneva and got the pilgrim stamp at the cathedral, we had taken a short cut and missed out the final official part of the route. Angus was at an ITU meeting in Geneva a week later, so he checked out the missing section! The way goes through the botanical gardens, under the main road in a tunnel to the river bank, along the river bank and up the main shopping street to the cathedral and railway station.

Protected areas 🌿

Federal landscape inventory Rade et Rhône genevois (GE)

Federal landscape inventory Versoix jusqu'à Genève

(GE)

Federal landscape inventory Le Rhône genevois - Vallons de l'Allondon et de La Laire

Some or all of the following may apply in protected areas:

Observe local conservation rules and information

Takeaway route for iPhone and Android



Scan QR code, save this route offline, share with friends and more...

Website

<https://out.ac/cx73g>

034_Geneva-Official_Way



Photo: Angus Carrick, Community


















034_Geneva-Official_Way

Legend









Topography

	Wood, forest
	Moor, swamp, marsh
	Heath
	Residential area with single building
	Industrial area with single building
	Cemetery
	Golf course
	Sportsfield, stadium
	Stadium
	Open-air pool
	Vineyard
	Petrograph
	Country border
	State border
	District border
	Contour line
	Special use area
	Nature reserve











Topographic signs

	Summit cross
	Elevation point
	Rock
	Cave
	Church
	Chapel
	Cemetery
	Palace/Castle
	Abbey
	Monument
	Ruin
	Mine
	Cairn
	Broadcasting tower
	Windwheel
	Water-/windmill
	Viewpoint

Road and track

	Motorway
	Highway
	Statal road
	Road
	Main agricultural road
	Agricultural road
	Trail
	Via Ferrata

Lifts and railway

	Ropeway lift
	Gondola lift
	Chairlift
	Ski-, draglift
	Aerial ropeways
	Railway
	Suburban train
	Subway
	Tram
	Railway station