

## 034\_Coppet-Geneva

↔ 22.1 km | ⌚ 5:44 h | 🏔️ 152 m | 📏 137 m | Difficulty -





## 034\_Coppet-Geneva

↔ 22.1 km

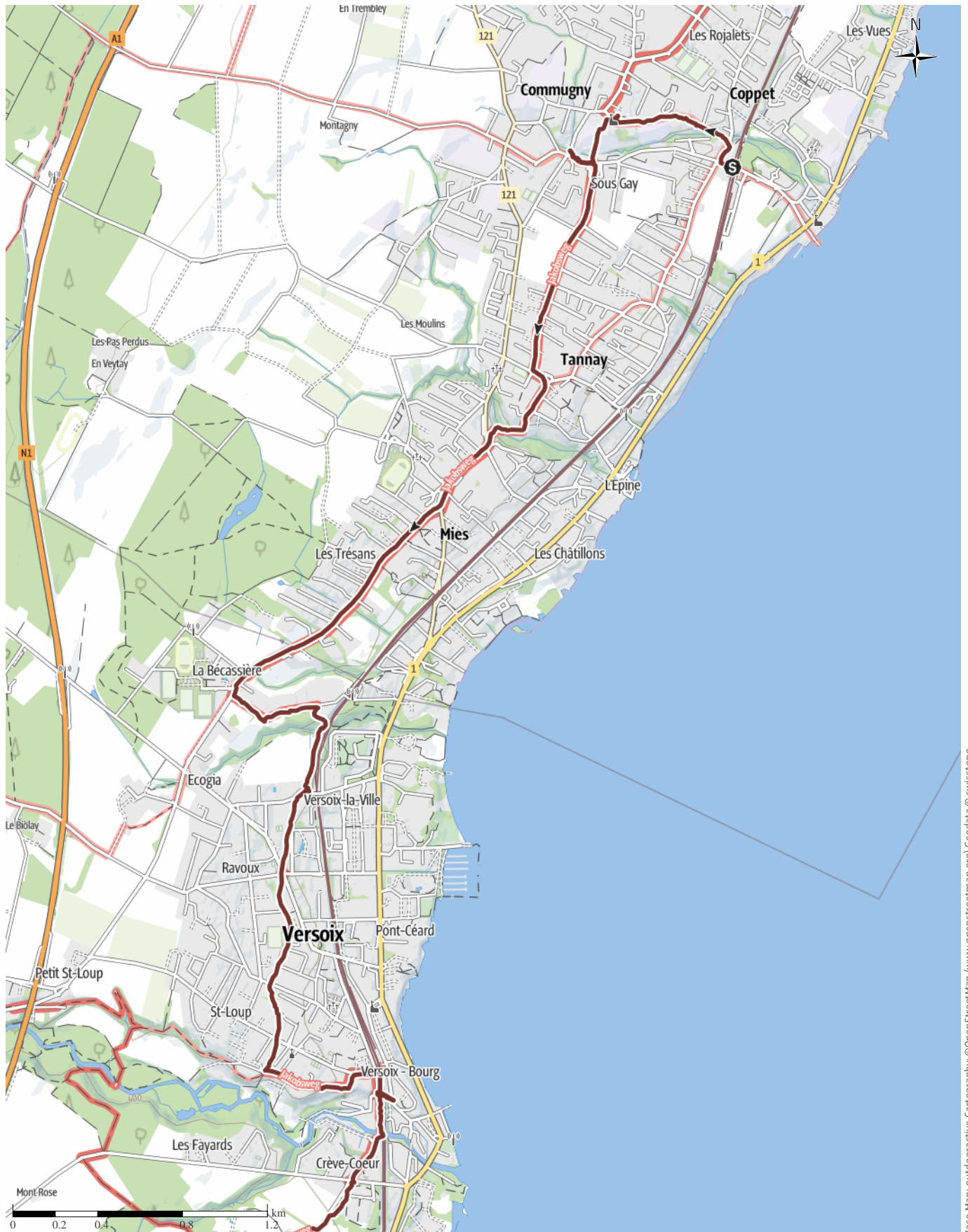
🕒 5:44 h

⬆️ 152 m

⬆️ 137 m

Difficulty

-



# 034\_Coppet-Geneva

↔ 22.1 km

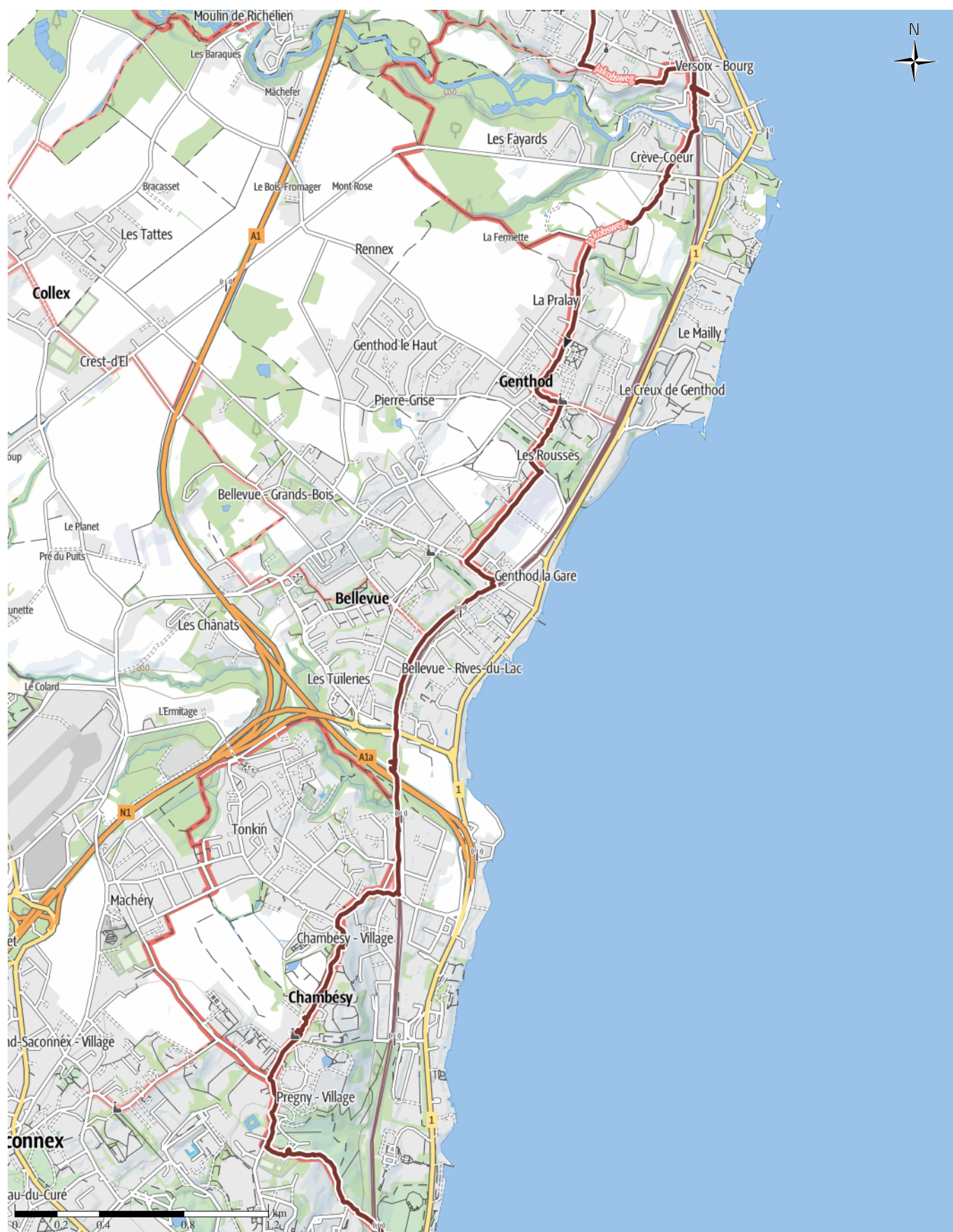
🕒 5:44 h

⬆️ 152 m

⬆️ 137 m

Difficulty

-



Base Map: outdooractive Cartography; ©OpenStreetMap (www.openstreetmap.org) Geodata © swisstopo



↔ 22.1 km

🕒 5:44 h

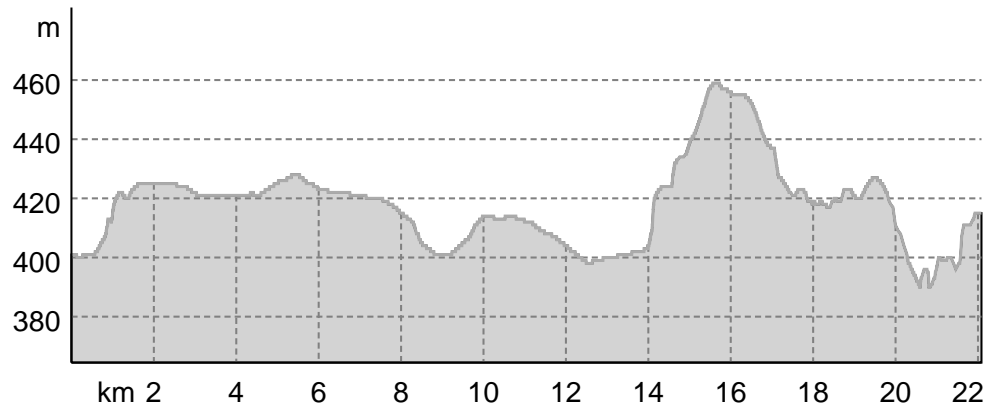
 152 m

137 m

Difficulty



### Elevation profile



### route data

#### Pilgrim Walk

Distance ↔ 22.1 km

Duration ⌚ 5:44 h

Ascent ▲ 152 m

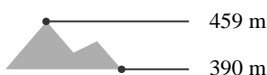
Descent ▼ 137 m

Difficulty -

Stamina ■■■■■■

Technique ■■■■■■

Altitude



### Best time of year

JAN | FEB | MAR  
APR | MAY | JUN  
JUL | AUG | SEP  
OCT | NOV | DEC

### Ratings

#### Authors

Experience ●●●●●

Landscape ●●●●●

#### Community

### More route data



#### Angus Carrick

Update: March 27, 2023

Finally got to Geneva, passing lots of rich, very rich, and unbelievably rich peoples' mansions. We accidentally discovered a hidden church in the centre of Geneva, an oasis of quiet and peace amidst all the noisy traffic, with its own model of the universe in the crypt.

March 31, 2019

This walk was not the most interesting; a lot of road, expensive properties and 'prive' signs. But we did make it to Geneva and very satisfying it was too. We returned to the church in Coppet as we had not found a stamp (and we do like to start and end our day with a stamp) and sure enough it was in the prayer corner that we had not noticed on our first visit. There were several

parks today but no pleasant woods although a few steams. The one of the only churches on the way at Genthod was not open. We climbed up to Pregny where we found a public toilet, the only one in days. (In the German speaking part there is almost always a toilet next to a church, this is not the case in the Romondie). There was also a pleasant church and a view point. We were now in the district of Geneva. After this we saw many international schools, diplomatic foreign missions etc. The park of the Swiss Abroad was just beautiful with many very old splendid trees. We dropped down into Geneva itself and it became very noisy with traffic. We could have walked through the botanical gardens had we known but it was not indicated to do so. Again, the signs for The Way on this stretch were very badly done. Finding the traffic noise just too much, we left the indicated road and took side roads. This was just the thing to do, as we came across the RC church of the Holy Trinity. Built in a 'round' it

## 034\_Coppet-Geneva

was the most interesting church and is a must to be seen. From there we followed the road to the station where we visited the Basilica of Our Lady but could not find a stamp, however, returning the next day, found one in the Sacristy, thus putting a fitting end to our walk across Switzerland.

**Takeaway route for iPhone and Android**

Scan QR code, save this route offline, share with friends and more...

Website

<https://out.ac/cwvxc>



## 034\_Coppet-Geneva



Photo: Angus Carrick, Community









## 034\_Coppet-Geneva

### Legend


















#### Topography

	Wood, forest
	Moor, swamp, marsh
	Heath
	Residential area with single building
	Industrial area with single building
	Cemetery
	Golf course
	Sportsfield, stadium
	Stadium
	Open-air pool
	Vineyard
	Petrograph
	Country border
	State border
	District border
	Contour line
	Special use area
	Nature reserve











#### Road and track

	Motorway
	Highway
	Statat road
	Road
	Main agricultural road
	Agricultural road
	Trail
	Via Ferrata

#### Topographic signs

	Summit cross
	Elevation point
	Rock
	Cave
	Church
	Chapel
	Cemetery
	Palace/Castle
	Abbey
	Monument
	Ruin
	Mine
	Cairn
	Broadcasting tower
	Windwheel
	Water-/windmill
	Viewpoint

#### Lifts and railway

	Ropeway lift
	Gondola lift
	Chairlift
	Ski-, draglift
	Aerial ropeways
	Railway
	Suburban train
	Subway
	Tram
	Railway station