

033_Gland to Coppet

↔ 23.9 km

⌚ 6:19 h

▲ 118 m

▬ 144 m

Difficulty

-



Base Map: outdooractive Cartography; ©OpenStreetMap (www.openstreetmap.org) Geodata © swisstopo

033_Gland to Coppet

↔ 23.9 km

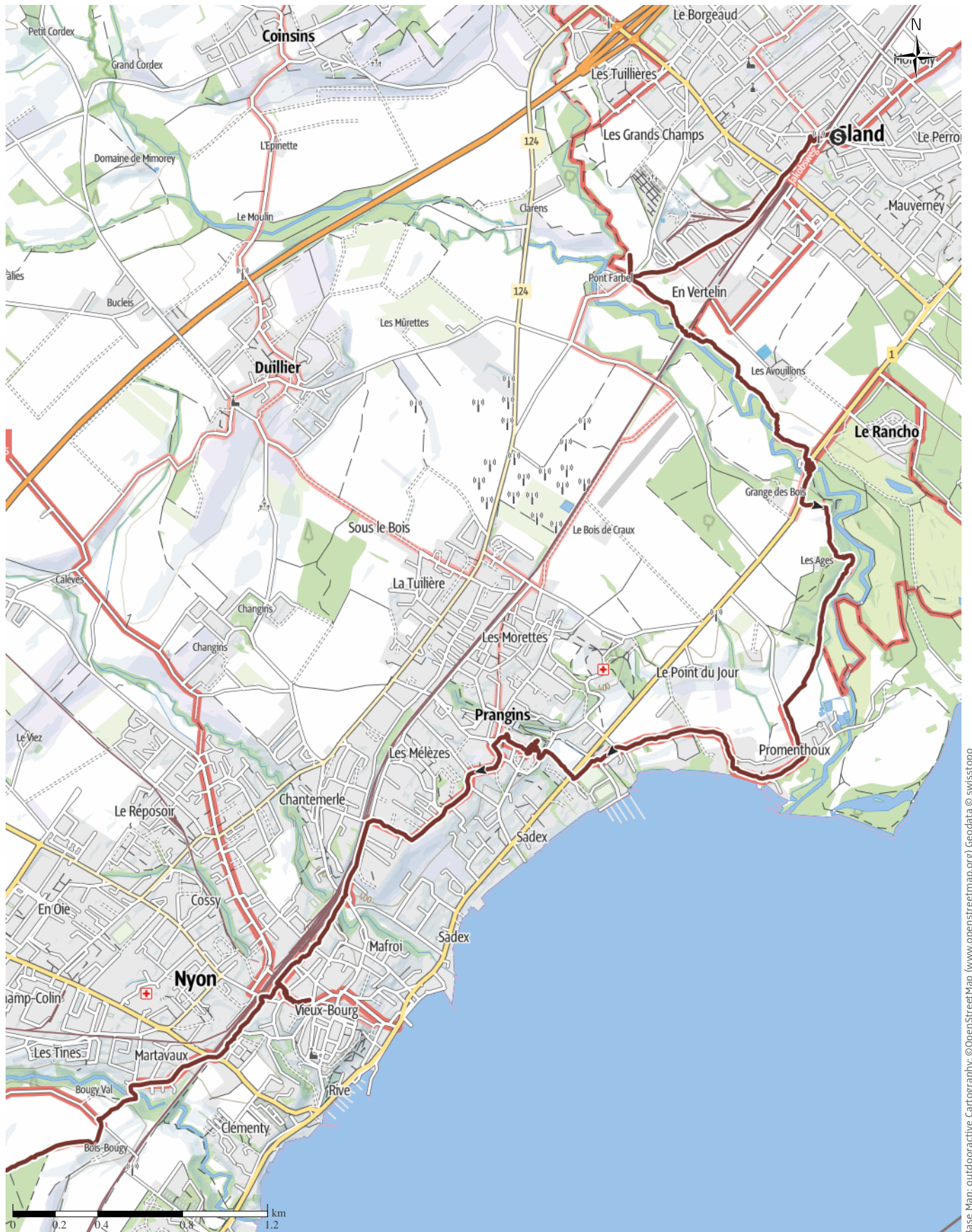
⌚ 6:19 h

▲ 118 m

▼ 144 m

Difficulty

-



033_Gland to Coppet

↔ 23.9 km

⌚ 6:19 h

▲ 118 m

▼ 144 m

Difficulty

-



Base Map: outdooractive Cartography; ©OpenStreetMap (www.openstreetmap.org) Geodata © swisstopo

033_Gland to Coppet

↔ 23.9 km

🕒 6:19 h

⬆️ 118 m

⬆️ 144 m

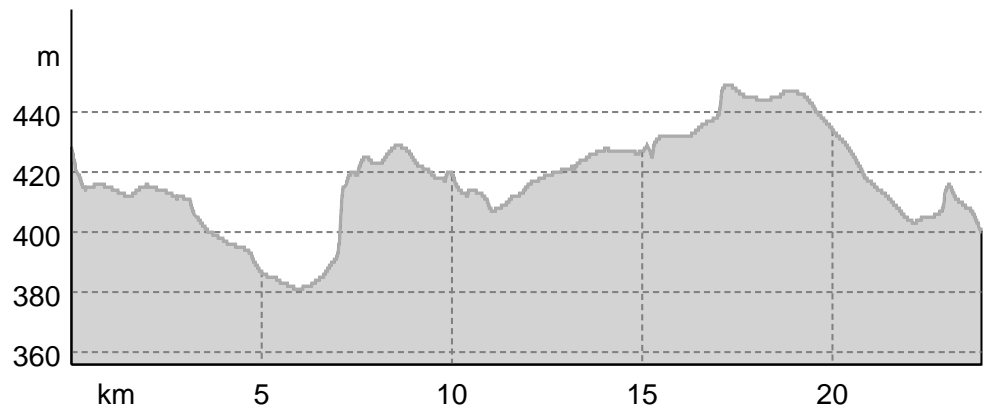
Difficulty -



Base Map: outdooractive Cartography; ©OpenStreetMap (www.openstreetmap.org) Geodata © swisstopo

033_Gland to Coppet

Elevation profile



route data

Pilgrim Walk

Distance ↔ 23.9 km

Duration ⌚ 6:19 h

Ascent ▲ 118 m

Descent ▼ 144 m

Difficulty

-

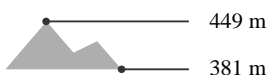
Stamina



Technique



Altitude



Best time of year

JAN | FEB | MAR

APR | MAY | JUN

JUL | AUG | SEP

OCT | NOV | DEC

Ratings

Authors

Experience



Landscape



Community

More route data



Angus Carrick

Update: March 27, 2023



Scan QR code, save this route offline, share with friends and more...

Website

<https://out.ac/cwdnx>

Rich peoples graves and a palestinian refugee

Interesting walk past wartime tank defences, rich peoples mansions, a Palastian refugee, and Richard Burton and Alistair Maclean's graves!

Protected areas 🌿

Federal landscape inventory Ballastière

Federal landscape inventory Pointe de Promenthoux (VD)

Some or all of the following may apply in protected areas:

Observe local conservation rules and information

Takeaway route for iPhone and Android

033_Gland to Coppet



Photo: Angus Carrick, Community









033_Gland to Coppet

Legend


















Topography

	Wood, forest
	Moor, swamp, marsh
	Heath
	Residential area with single building
	Industrial area with single building
	Cemetery
	Golf course
	Sportsfield, stadium
	Stadium
	Open-air pool
	Vineyard
	Petrograph
	Country border
	State border
	District border
	Contour line
	Special use area
	Nature reserve











Road and track

	Motorway
	Highway
	Statat road
	Road
	Main agricultural road
	Agricultural road
	Trail
	Via Ferrata

Topographic signs

	Summit cross
	Elevation point
	Rock
	Cave
	Church
	Chapel
	Cemetery
	Palace/Castle
	Abbey
	Monument
	Ruin
	Mine
	Cairn
	Broadcasting tower
	Windwheel
	Water-/windmill
	Viewpoint

Lifts and railway

	Ropeway lift
	Gondola lift
	Chairlift
	Ski-, draglift
	Aerial ropeways
	Railway
	Suburban train
	Subway
	Tram
	Railway station