

## Swiss020 Way of St. James (Camino) Rüfenacht to Kehrsatz

↔ 12.6 km

⌚ 3:03 h

▲ 194 m

▼ 221 m

Difficulty

moderate



Base Map: outdooractive Cartography; ©OpenStreetMap (www.openstreetmap.org)



# Swiss020 Way of St. James (Camino) Rüfenacht to ...

↔ 12.6 km

🕒 3:03 h

▲ 194 m

▼ 221 m

Difficulty

moderate



Base Map: outdooractive Cartography; ©OpenStreetMap (www.openstreetmap.org)



# Swiss020 Way of St. James (Camino) Rüfenacht to ...

↔ 12.6 km

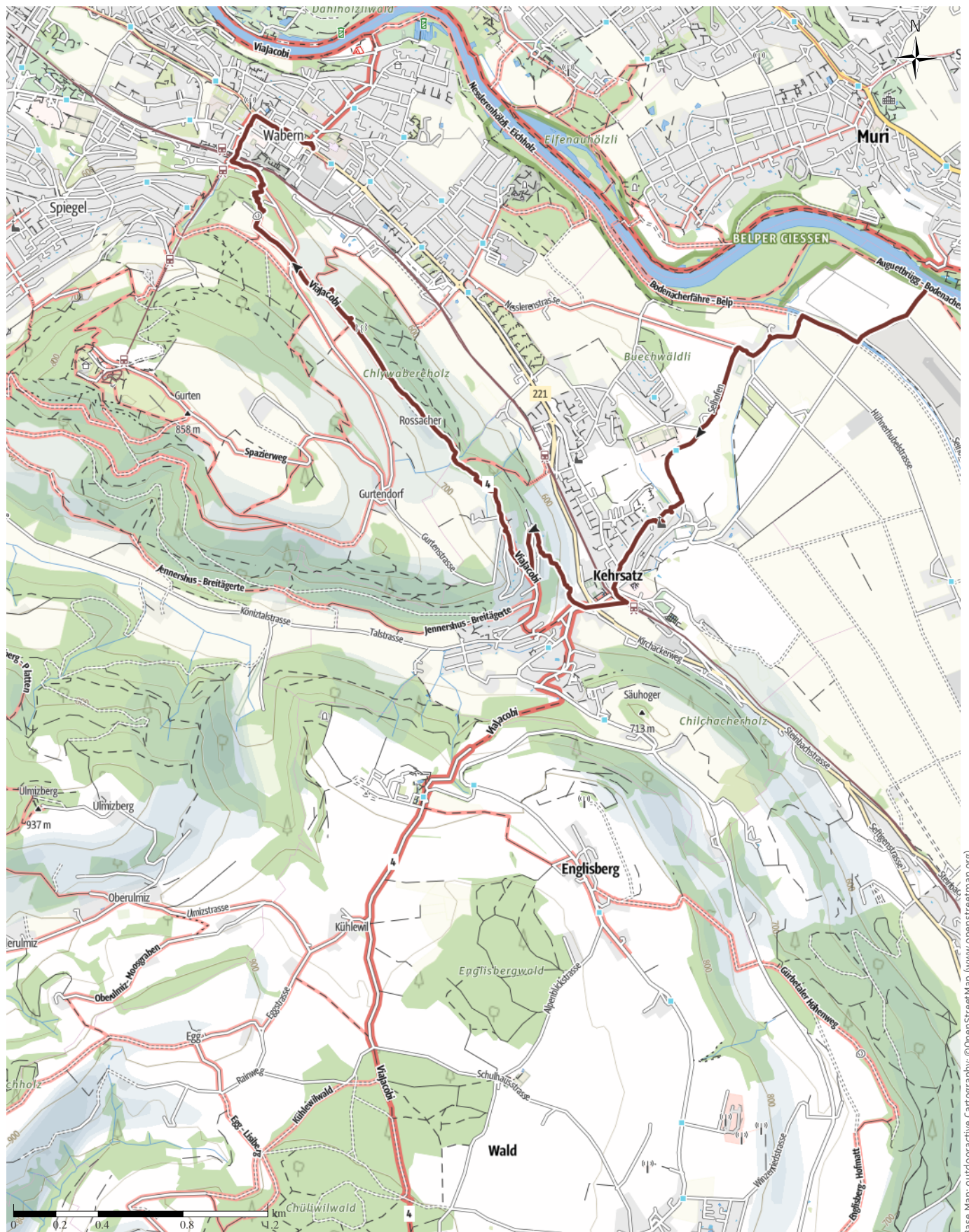
🕒 3:03 h

📏 194 m

📏 221 m

Difficulty

moderate



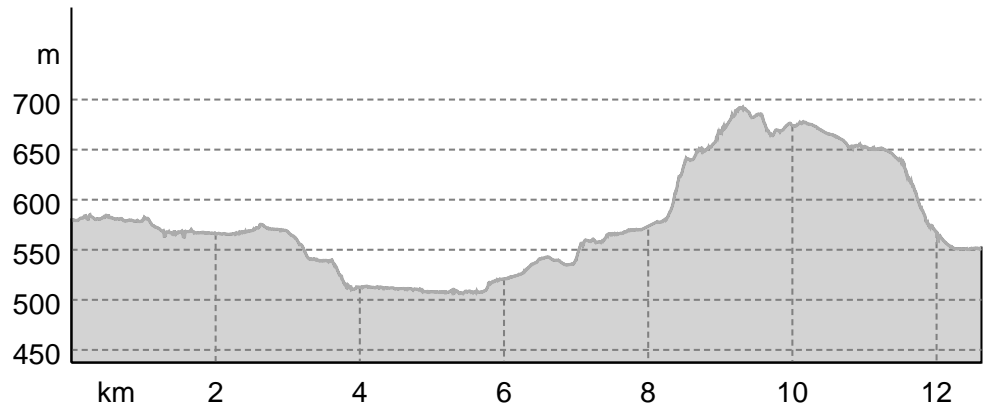
Base Map: outdooractive Cartography; ©OpenStreetMap (www.openstreetmap.org)

## Swiss020 Way of St. James (Camino) Rüfenacht to ...

## Track types

Length 12.6 km

## Elevation profile



## route data

## Pilgrim Walk

Distance 12.6 km

Duration 3:03 h

Ascent 194 m

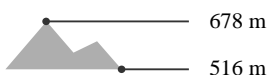
Descent 221 m

Difficulty moderate

Stamina

Technique

Altitude



## Best time of year

JAN | FEB | MAR  
APR | MAY | JUN  
JUL | AUG | SEP  
OCT | NOV | DEC

## Ratings

## Authors

Experience

Landscape

## Community

## More route data



## Angus Carrick

Update: March 31, 2025

## Starting out on the Jakobsweg from home an important milestone for us!

We walked from home!! This was amazing. We walked across the Auguet bridge which was one of the very few crossing points on the Aare river when one side was under the rule of the Bishop of Constance and the other the Bishop of Lausanne. The present bridge has been moved to accommodate new roads and this path from Gümligen to Kersatz is no longer on the official way. The weather was cloudy and damp so we only walk to Kersatz. We then walked the 'new' way in the opposite direction from Kersatz back to Bern which was a nice easy walk.

For more information and photos see Angus&Sue's website

## Protected areas

Federal landscape inventory  
Aarelandschaft Thun-Bern  
Federal landscape inventory  
Belper Giessen  
Federal landscape inventory  
Aare/Giessen

## Takeaway route for iPhone and Android



Scan QR code, save this route offline, share with friends and more...

## Website

<https://out.ac/cdYjO>



Swiss020 Way of St. James (Camino) Rüfenacht to ...



Saturday, 8 December 2018 13:16:00

Photo: Angus Carrick, Community


















## Swiss020 Way of St. James (Camino) Rüfenacht to ...

### Legend









#### Topography

	Wood, forest
	Moor, swamp, marsh
	Heath
	Residential area with single building
	Industrial area with single building
	Cemetery
	Golf course
	Sportsfield, stadium
	Stadium
	Open-air pool
	Vineyard
	Petrograph
	Country border
	State border
	District border
	Contour line
	Special use area
	Nature reserve











#### Topographic signs

	Summit cross
	Elevation point
	Rock
	Cave
	Church
	Chapel
	Cemetery
	Palace/Castle
	Abbey
	Monument
	Ruin
	Mine
	Cairn
	Broadcasting tower
	Windwheel
	Water-/windmill
	Viewpoint

#### Road and track

	Motorway
	Highway
	Statat road
	Road
	Main agricultural road
	Agricultural road
	Trail
	Via Ferrata

#### Lifts and railway

	Ropeway lift
	Gondola lift
	Chairlift
	Ski-, draglift
	Aerial ropeways
	Railway
	Suburban train
	Subway
	Tram
	Railway station