

Swiss014 Way of St. James (Camino) Brünig to Brienz

↔ 14.4 km | ⌚ 5:02 h | ▲ 170 m | ▼ 590 m | Difficulty moderate



Base Map: outdooractive Cartography, ©OpenStreetMap (www.openstreetmap.org)

↔ 14.4 km

 170 m

Difficulty

moderate



Swiss014 Way of St. James (Camino) Brünig to ...

↔ 14.4 km

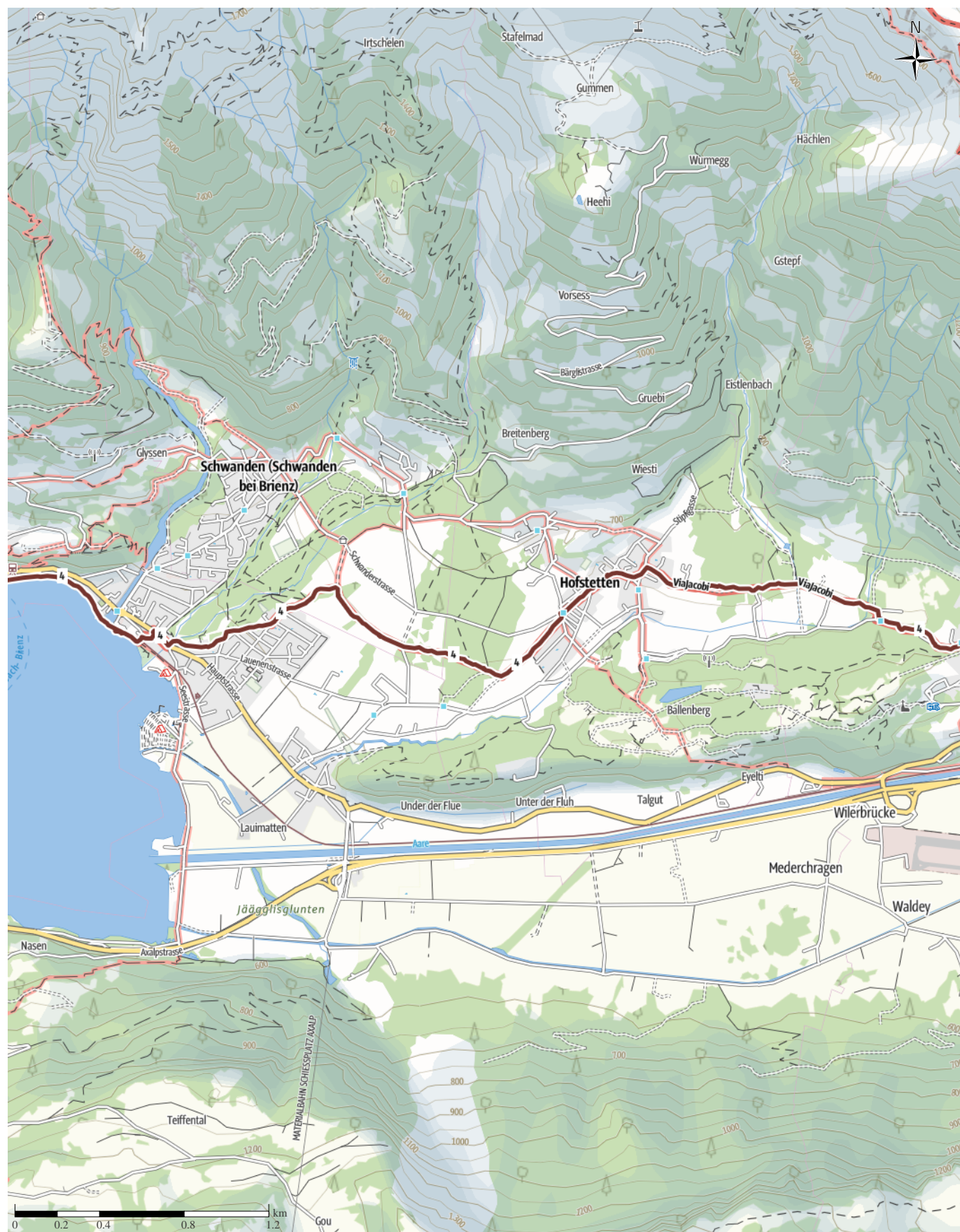
🕒 5:02 h

▲ 170 m

▼ 590 m

Difficulty

moderate



Swiss014 Way of St. James (Camino) Brünig to ...

↔ 14.4 km

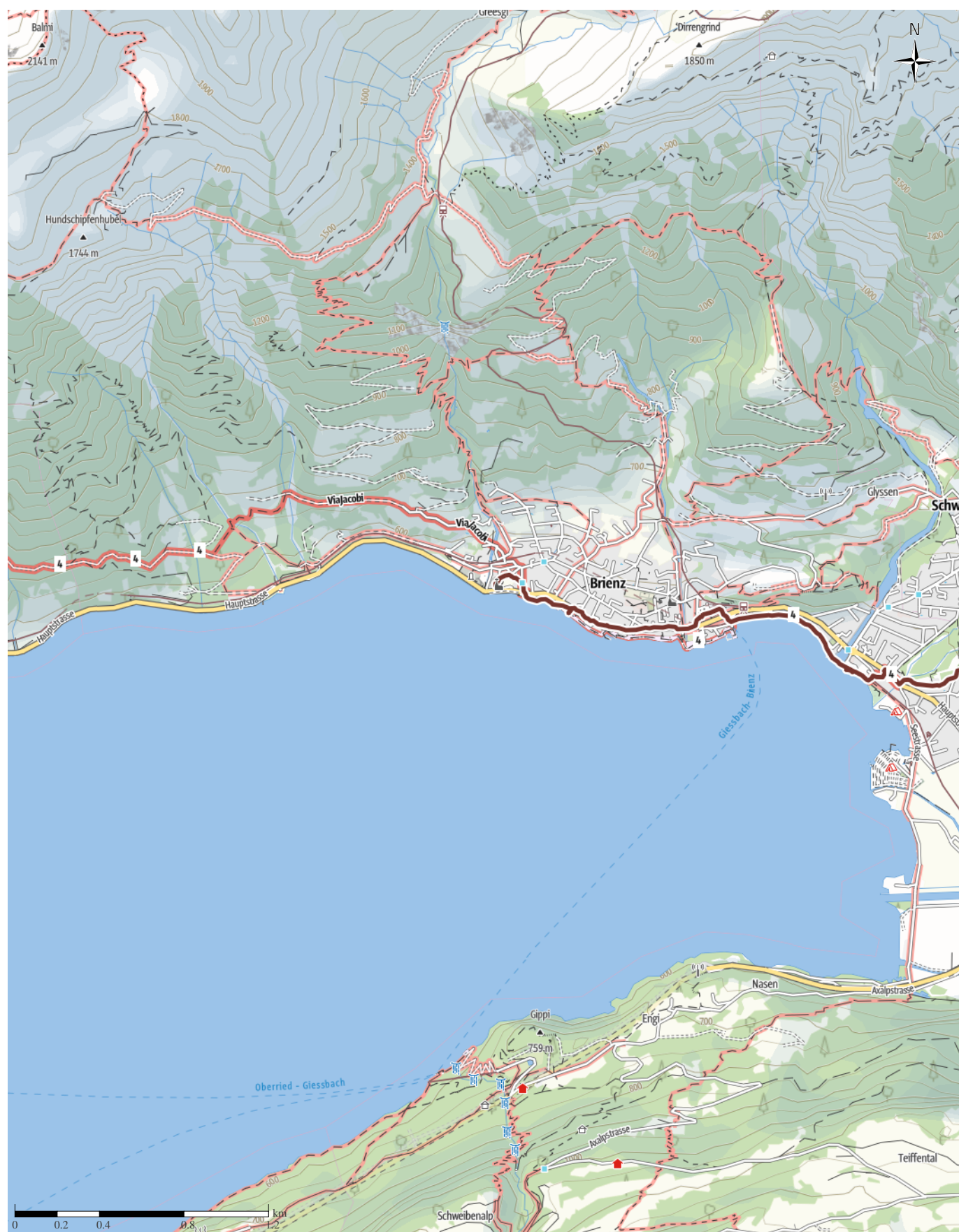
🕒 5:02 h

⬆️ 170 m

⬆️ 590 m

Difficulty

moderate

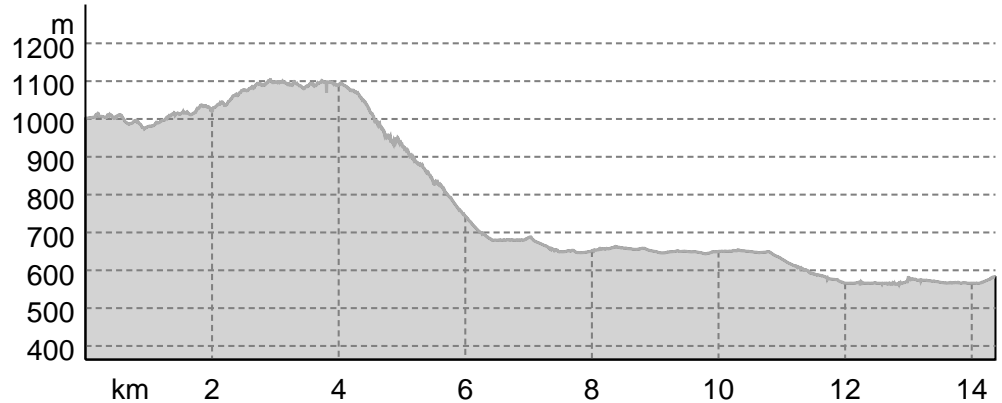


Swiss014 Way of St. James (Camino) Brünig to ...

Track types

Length 14.4 km

Elevation profile



route data

Pilgrim Walk

Distance 14.4 km

Duration 5:02 h

Ascent 170 m

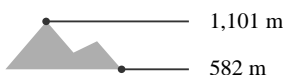
Descent 590 m

Difficulty moderate

Stamina

Technique

Altitude



Best time of year

JAN | FEB | MAR
APR | MAY | JUN
JUL | AUG | SEP
OCT | NOV | DEC

Ratings

Authors

Experience

Landscape

Community

More route data



Angus Carrick

Update: March 15, 2025

Brünig pass down to to Brienz, 14 October 2018

We took the train to the Pass taking a coffee and chocolate croissant for the journey. We had an interesting walk which was very 'up and down'. At one point there was a view point 5 mins off the way so we went to it. There was an amazing view in both directions over the two lakes. We were very high up and Sue took a dried leaf for everyone she knows, said their name as a prayer and let them fly in the wind (Föhn). It was a thrilling experience, although not so thrilling was Sue's hat flying off her head and Angus retrieving it before it flew over the precipice! The path down was littered with fallen stones and dried leaves and was quite steep and slippery. We came to the 'Pilgerherberge' (hostel) in Briensweiler and they gave Angus a coffee and we ate our picnic and their home made buns. We wandered down to Brienz, had a look around the church, and made our way home after a

beautiful day out.

For more photos and information see Angus&Sue's website

Takeaway route for iPhone and Android



Scan QR code, save this route offline, share with friends and more...

Website

<https://out.ac/cUofi>

Swiss014 Way of St. James (Camino) Brünig to ...



Sunday, 14 October 2018 10:07:25

Photo: Angus Carrick, Community



Sunday, 14 October 2018 10:09:00

Photo: Angus Carrick, Community



Sunday, 14 October 2018 11:05:18

Photo: Angus Carrick, Community



Sunday, 14 October 2018 11:19:03

Photo: Angus Carrick, Community



Sunday, 14 October 2018 11:58:13

Photo: Angus Carrick, Community

Swiss014 Way of St. James (Camino) Brünig to ...



Sunday, 14 October 2018 12:38:06

Photo: Angus Carrick, Community



Sunday, 14 October 2018 12:39:09

Photo: Angus Carrick, Community


















Swiss014 Way of St. James (Camino) Brünig to ...

Legend









Topography

	Wood, forest
	Moor, swamp, marsh
	Heath
	Residential area with single building
	Industrial area with single building
	Cemetery
	Golf course
	Sportsfield, stadium
	Stadium
	Open-air pool
	Vineyard
	Petrograph
	Country border
	State border
	District border
	Contour line
	Special use area
	Nature reserve











Topographic signs

	Summit cross
	Elevation point
	Rock
	Cave
	Church
	Chapel
	Cemetery
	Palace/Castle
	Abbey
	Monument
	Ruin
	Mine
	Cairn
	Broadcasting tower
	Windwheel
	Water-/windmill
	Viewpoint

Road and track

	Motorway
	Highway
	Statel road
	Road
	Main agricultural road
	Agricultural road
	Trail
	Via Ferrata

Lifts and railway

	Ropeway lift
	Gondola lift
	Chairlift
	Ski-, draglift
	Aerial ropeways
	Railway
	Suburban train
	Subway
	Tram
	Railway station