

Swiss008 Way of St. James (Camino) Malosen to Brunnen

↔ 19.1 km

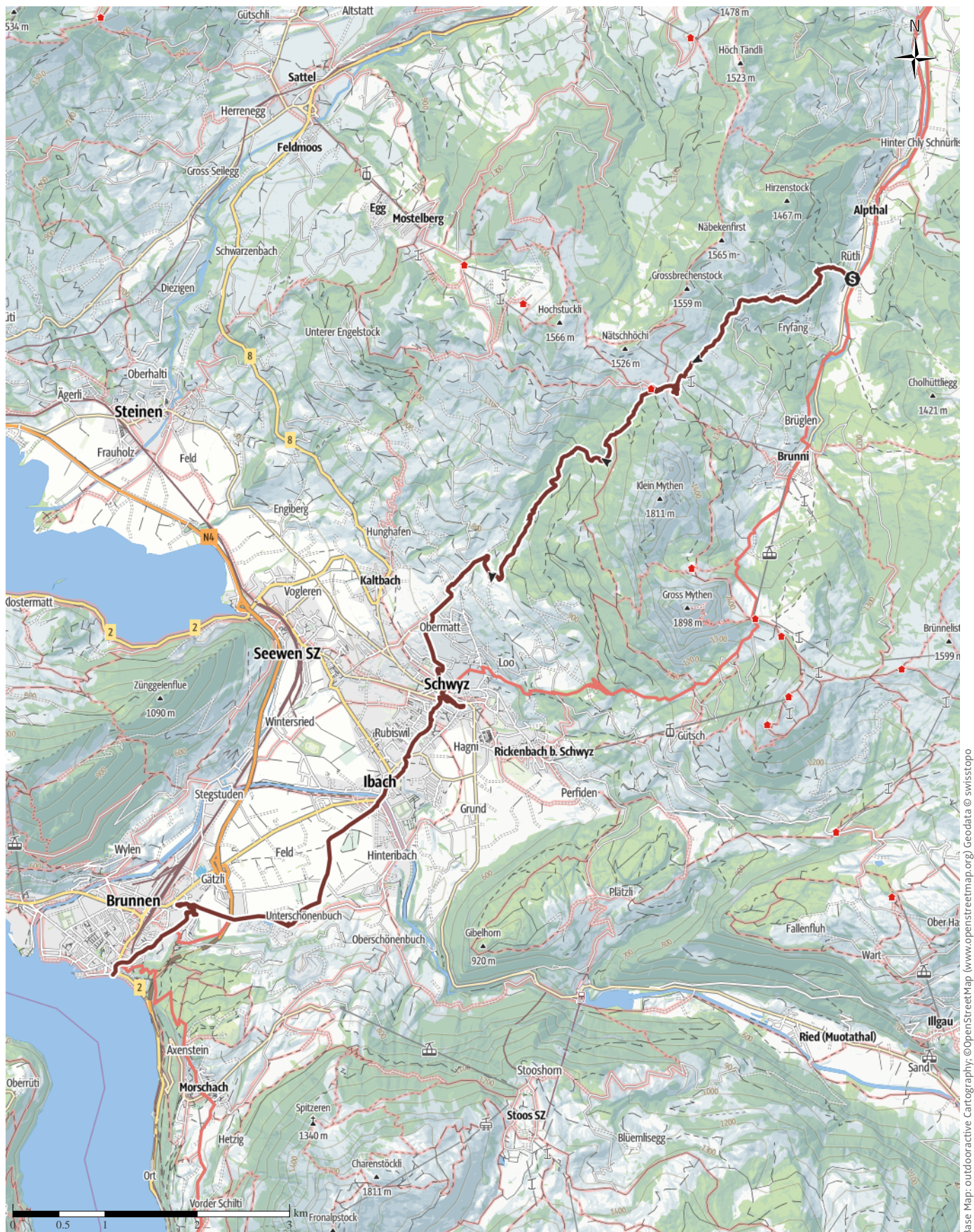
🕒 7:00 h

⬆️ 418 m

⬆️ 1,009 m

Difficulty

-



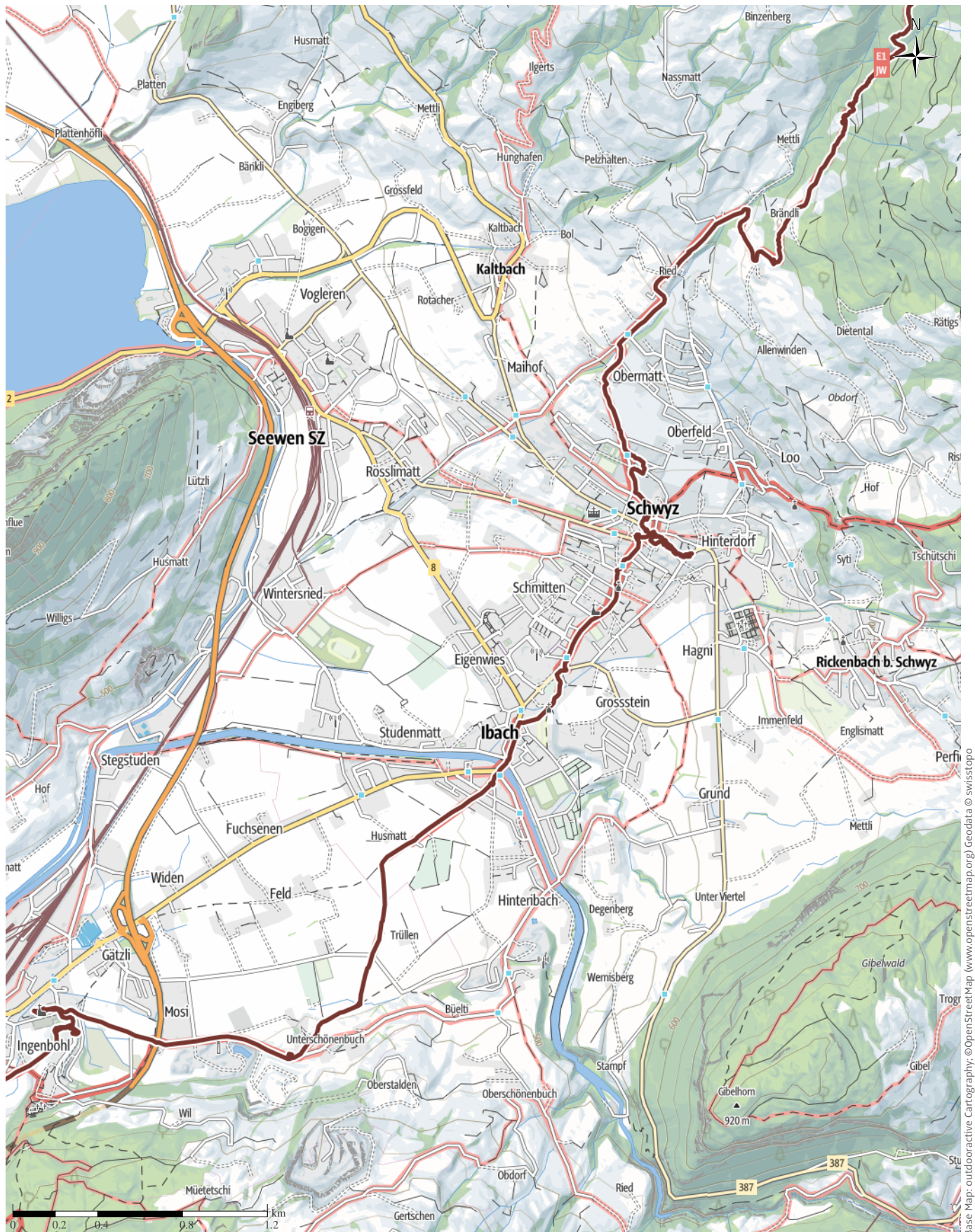
Base Map: outdooractive Cartography; ©OpenStreetMap (www.openstreetmap.org) Geodata © swisstopo

↔ 19.1 km ⌚ 7:00 h 📶 418 m 📶 1,009 m Difficulty -



Swiss008 Way of St. James (Camino) Malosen to ...

↔ 19.1 km | ⌚ 7:00 h | 🏔️ 418 m | 🏔️ 1,009 m | Difficulty -



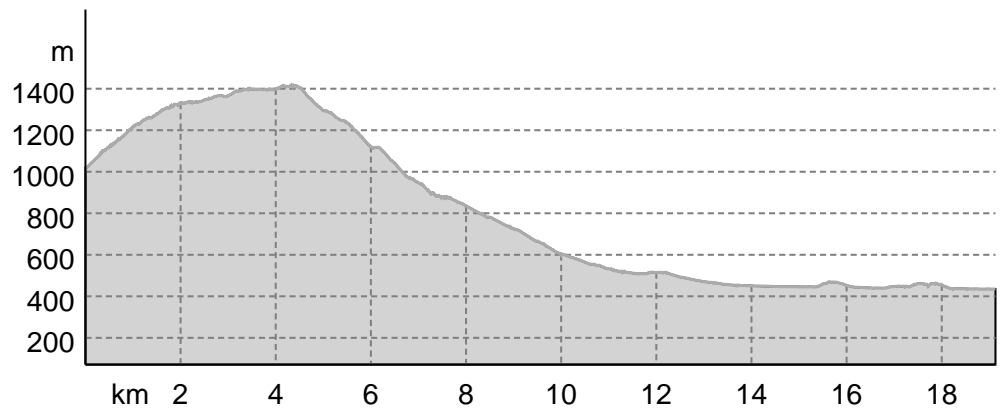
Swiss008 Way of St. James (Camino) Malosen to ...

↔ 19.1 km | ⌚ 7:00 h | 🏔️ 418 m | 🏔️ 1,009 m | Difficulty -



Swiss008 Way of St. James (Camino) Malosen to ...

Elevation profile



route data

Pilgrim Walk

Distance ↔ 19.1 km

Duration ⌚ 7:00 h

Ascent ▲ 418 m

Descent ▼ 1009 m

Difficulty -

Stamina ●●●●●●

Technique ●●●●●●

Altitude



Best time of year

JAN | FEB | MAR
APR | MAY | JUN
JUL | AUG | SEP
OCT | NOV | DEC

Ratings

Authors

Experience ●●●●●●

Landscape ●●●●●●

Community

More route data



Angus Carrick

Update: March 28, 2024

Over the highest point on the Swiss Jakobsweg, past Schwyz down to Lake Lucerne (Vierwaldstättersee.) The journey to our starting point was getting longer, necessitating an early start. We took the train to Einsiedeln and then the postal bus to which stopped just at the foot of our climb, and a climb it was but not difficult and we were at the top of Haggeneegg before we knew it. We saw an alpine chalet which had a sign saying that it was a shop. A man called out to greet us from the front door so we went to investigate. e even had coffee, one of the best yet! There was a choice of goat's cheese to buy and so Angus took several to try. There was also goats ice-cream so Angus tried some and it was very good. Moving on the the very top of

Haggeneegg we walked into large parked cars and there was an hotel and restaurant, a stark contrast to the chalet we had just left and it was quite a shock although we did visit the modern chapel which was on the summit. At 1414m above sea level, Haggeneegg is the highest summit on the Jakobsweg north of the Pyrenees. From there the way down was very steep. The views were amazing as we walked out of the woods. We arrived in Schwyz and visited the churches there. Continuing onto Brunnen was not so interesting being on an open plane which held quite a bit of industry but there were several small chapels which seemed to mark The Way. However, we did visit Ingebold Monastery. We regretted not having thought about staying there as it seemed such a lovely place and I later heard from others that it is indeed. By the time we reached the lake we were feeling quite tired but it had been a very good day!

Swiss008 Way of St. James (Camino) Malosen to ...

For more photos see
Angus&Sue's Website!

Protected areas

Federal landscape inventory

Klosterried Ingenbohl

Federal landscape inventory

Brüschrain

Wildlife protection area

Mythen

BAFU

Wildlife refuge

Hundschotten_Näbikenfirst_Vogelwald

BAFU

Takeaway route for iPhone and Android



Scan QR code, save this route
offline, share with friends and
more...

Website

<https://out.ac/cNHOn>

Swiss008 Way of St. James (Camino) Malosen to ...



Haggenegg

Photo: Angus Carrick, Community



Pilgerkapelle Haggenegg

Photo: Angus Carrick, Community


















Swiss008 Way of St. James (Camino) Malosen to ...

Legend









Topography

| | |
|---|---------------------------------------|
|  | Wood, forest |
|  | Moor, swamp, marsh |
|  | Heath |
|  | Residential area with single building |
|  | Industrial area with single building |
|  | Cemetery |
|  | Golf course |
|  | Sportsfield, stadium |
|  | Stadium |
|  | Open-air pool |
|  | Vineyard |
|  | Petrograph |
|  | Country border |
|  | State border |
|  | District border |
|  | Contour line |
|  | Special use area |
|  | Nature reserve |











Topographic signs

| | |
|---|--------------------|
|  | Summit cross |
|  | Elevation point |
|  | Rock |
|  | Cave |
|  | Church |
|  | Chapel |
|  | Cemetery |
|  | Palace/Castle |
|  | Abbey |
|  | Monument |
|  | Ruin |
|  | Mine |
|  | Cairn |
|  | Broadcasting tower |
|  | Windwheel |
|  | Water-/windmill |
|  | Viewpoint |

Road and track

| | |
|---|------------------------|
|  | Motorway |
|  | Highway |
|  | Statat road |
|  | Road |
|  | Main agricultural road |
|  | Agricultural road |
|  | Trail |
|  | Via Ferrata |

Lifts and railway

| | |
|---|-----------------|
|  | Ropeway lift |
|  | Gondola lift |
|  | Chairlift |
|  | Ski-, draglift |
|  | Aerial ropeways |
|  | Railway |
|  | Suburban train |
|  | Subway |
|  | Tram |
|  | Railway station |