

Swiss006 Way of St. James (Camino) Rapperswil to Einsiedeln

↔ 18.2 km | ⌚ 6:42 h | ⚡ 696 m | 🏔️ 192 m | Difficulty -



Base Map: outdooractive Cartography. ©OpenStreetMap (www.openstreetmap.org) Geodata © swisstopo

Swiss006 Way of St. James (Camino) Rapperswil to ...

↔ 18.2 km | ⌚ 6:42 h | 🏔️ 696 m | 📉 192 m | Difficulty -



Base Map: outdooractive Cartography; ©OpenStreetMap (www.openstreetmap.org) Geodata © swisstopo

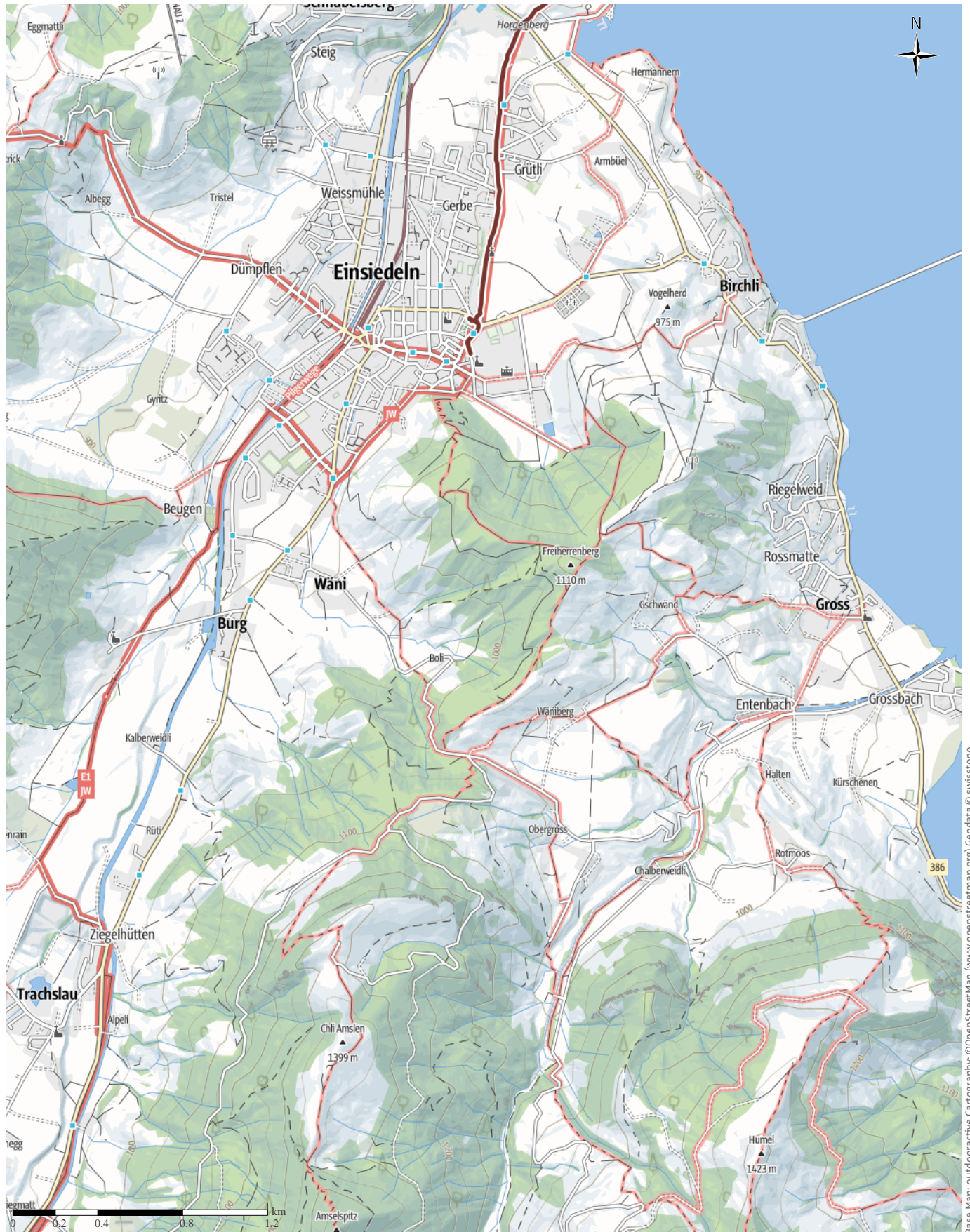
Swiss006 Way of St. James (Camino) Rapperswil to ...

↔ 18.2 km | ⌚ 6:42 h | 🏔️ 696 m | 📏 192 m | Difficulty -



Swiss006 Way of St. James (Camino) Rapperswil to ...

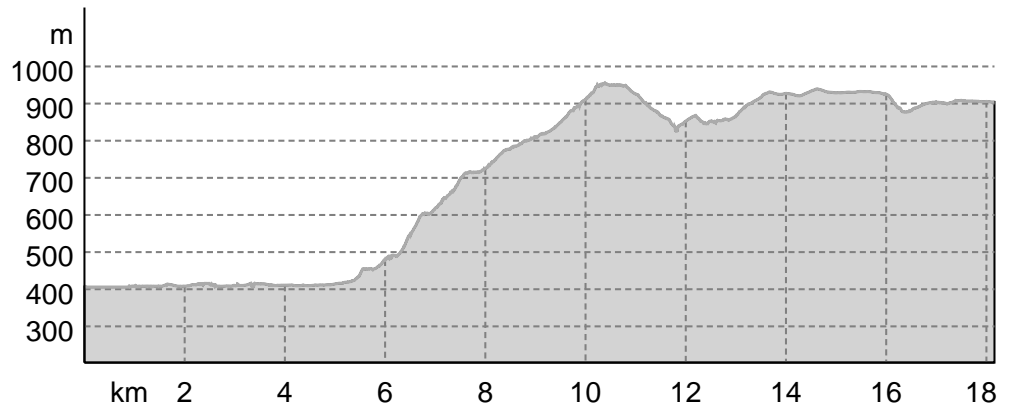
← 18.2 km | ⌚ 6:42 h | 🏔️ 696 m | 📉 192 m | Difficulty -



Base Map: outdooractive Cartography; © OpenStreetMap (www.openstreetmap.org) Geodata © swisstopo

Swiss006 Way of St. James (Camino) Rapperswil to ...

Elevation profile



route data

Pilgrim Walk

Distance	↔	18.2 km
Duration	🕒	6:42 h
Ascent	▲	696 m
Descent	▼	192 m

Difficulty -

Stamina ●●●●●●

Technique ●●●●●●

Altitude

Best time of year

- JAN | FEB | MAR
- APR | MAY | JUN
- JUL | AUG | SEP
- OCT | NOV | DEC

Ratings

Authors ●●●●●●

Experience ●●●●●●

Landscape ●●●●●●

Community

More route data



Angus Carrick

Update: May 19, 2023

Across a lake and over a hill to a monastery and place of pilgrimage

This is the day Sue calls 'steps, steps and more steps!' For both of us it was difficult (Sue's legs were too short for the spacing of the modern steps) and we advise the use of sticks to help. The views, however, were amazing. Climbing out of Rapperswil, we could see a large building on the hill which, we rightly, assumed was an hotel - only trouble was it was closed, so no breakfast snack! Continuing our climb, we arrived at Etzel and visited the chapel of St. Meinrad. There is a restaurant next to the chapel where we ate lunch (and they have very nice local beer). Arriving near Einsiedeln after a long climb, the view of the spires of the Monastery was exciting. It is the most important place of pilgrimage in Switzerland dedicated to the Vigin Mary. Sue had visited this place several times but hadn't liked the Baroque architecture, but having been

in so many churches in this style, she found that it had grown on her and we could appreciate it's beauty. We stayed for Vespers, which was very special.

28th September 2018

For more photos, see Angus&Sues website

Turn-by-turn directions

Starting point / trailhead

Start in Rapperswil

Coordinates:

DD: 47.223373, 8.815423

DMS: 47°13'24.1"N 8°48'55.5"E

UTM: 32T 486026 5230003

w3w: ///scanty.heavy.embedded

Point of arrival

Kloster Einsiedeln

Protected areas 🌿

Federal landscape inventory Schwantenu

Swiss006 Way of St. James (Camino) Rapperswil to ...

Federal landscape inventory Glaziallandschaft
zwischen Lorzentobel und Sihl Höhronenkette

Federal landscape inventory Etzelweid

Federal landscape inventory Frauenwinkel

Federal landscape inventory Frauenwinkel

Federal landscape inventory Frauenwinkel-Ufenau-
Lützelau

Some or all of the following may apply in protected
areas:

Observe local conservation rules and information

Takeaway route for iPhone and Android



Scan QR code, save this route
offline, share with friends and
more...

Website

<https://out.ac/cMjvi>

Swiss006 Way of St. James (Camino) Rapperswil to ...



Friday, 28 September 2018 12:22:04

Photo: Angus Carrick, Community



Einsiedeln

Photo: Angus Carrick, Community


















Swiss006 Way of St. James (Camino) Rapperswil to ...

Legend









Topography

	Wood, forest
	Moor, swamp, marsh
	Heath
	Residential area with single building
	Industrial area with single building
	Cemetery
	Golf course
	Sportsfield, stadium
	Stadium
	Open-air pool
	Vineyard
	Petrograph
	Country border
	State border
	District border
	Contour line
	Special use area
	Nature reserve











Topographic signs

	Summit cross
	Elevation point
	Rock
	Cave
	Church
	Chapel
	Cemetery
	Palace/Castle
	Abbey
	Monument
	Ruin
	Mine
	Cairn
	Broadcasting tower
	Windwheel
	Water-/windmill
	Viewpoint

Road and track

	Motorway
	Highway
	Statal road
	Road
	Main agricultural road
	Agricultural road
	Trail
	Via Ferrata

Lifts and railway

	Ropeway lift
	Gondola lift
	Chairlift
	Ski-, draglift
	Aerial ropeways
	Railway
	Suburban train
	Subway
	Tram
	Railway station