

## Swiss003 Way of St. James (Camino) Tobel to Fischingen

↔ 19.8 km

⌚ 6:17 h

▲ 251 m

▼ 120 m

Difficulty -



Base Map: outdooractive Cartography; ©OpenStreetMap (www.openstreetmap.org) Geodata © swisstopo



# Swiss003 Way of St. James (Camino) Tobel to ...

↔ 19.8 km

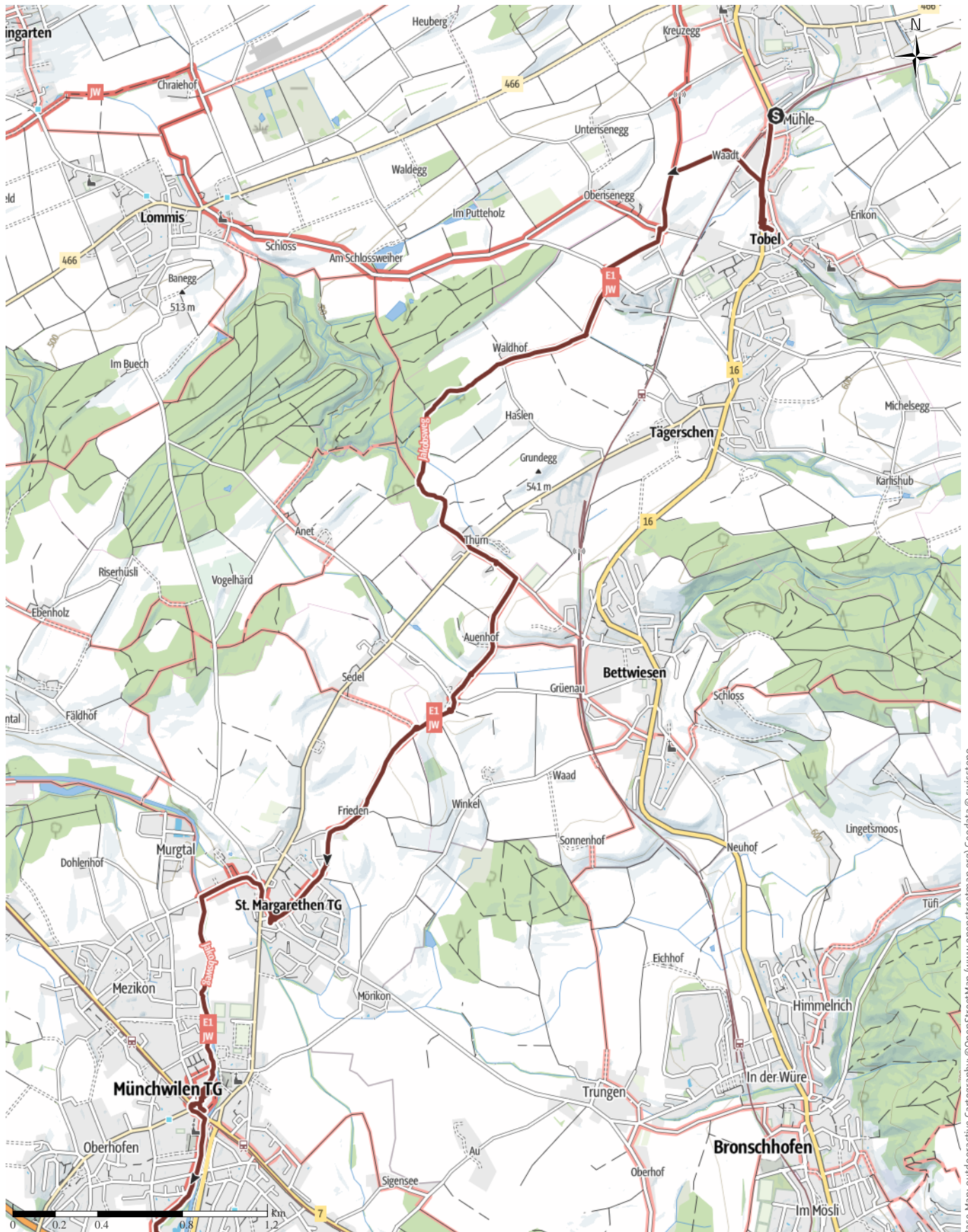
🕒 6:17 h

⬆️ 251 m

⬆️ 120 m

Difficulty

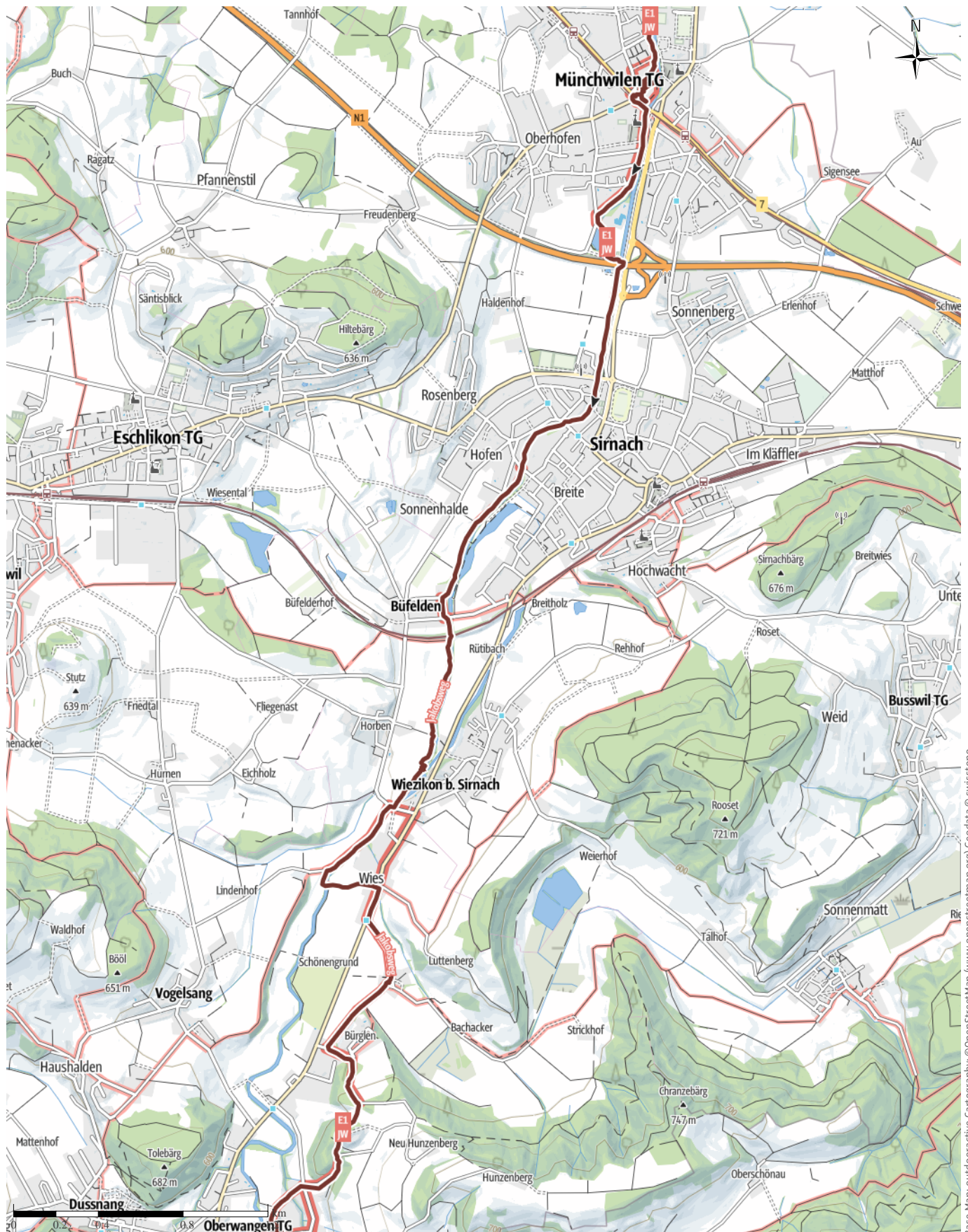
-





# Swiss003 Way of St. James (Camino) Tobel to ...

↔ 19.8 km | ⌚ 6:17 h | 🏔️ 251 m | 📏 120 m | Difficulty -

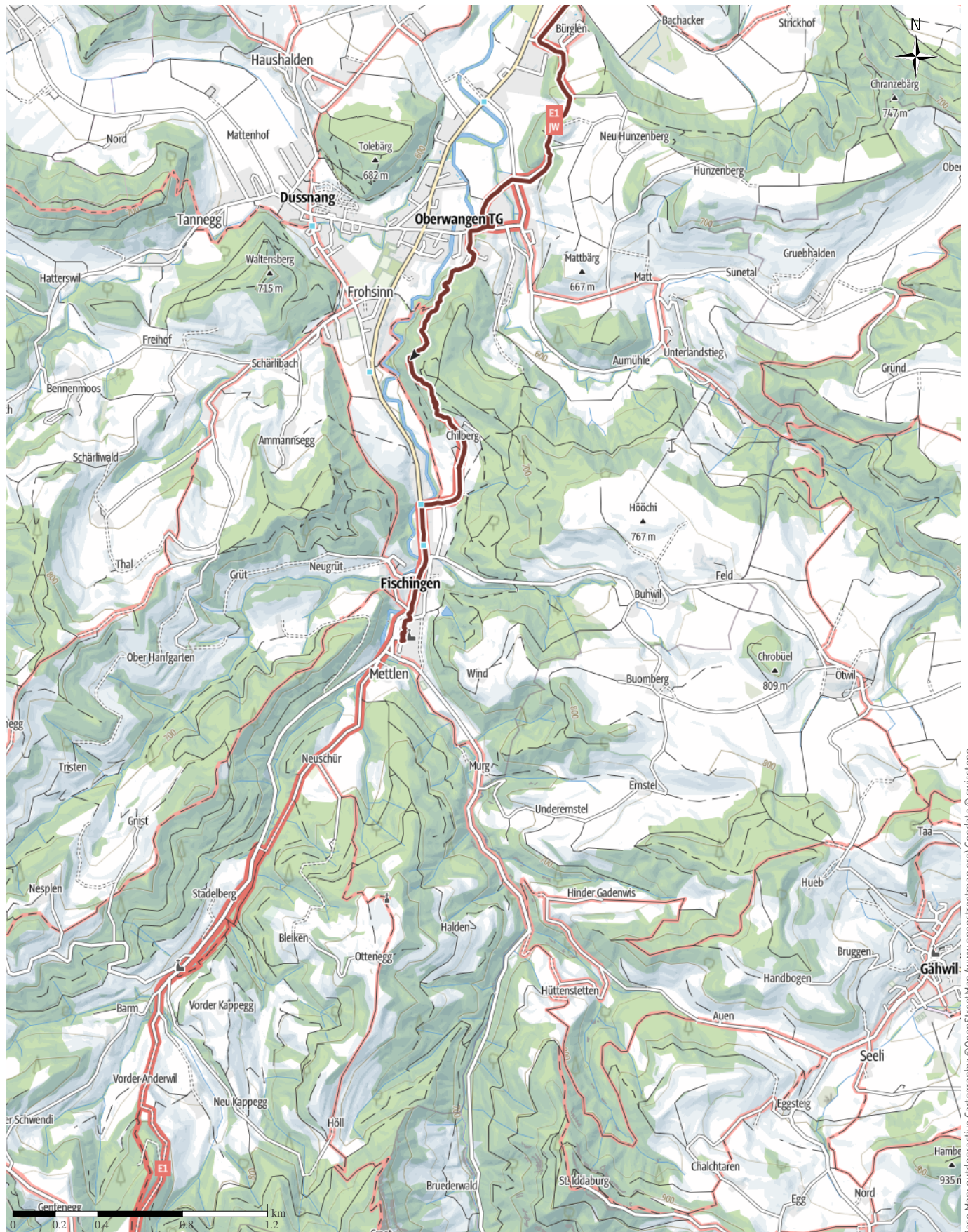


Base Map: outdooractive Cartography; ©OpenStreetMap (www.openstreetmap.org) Geodata © swisstopo



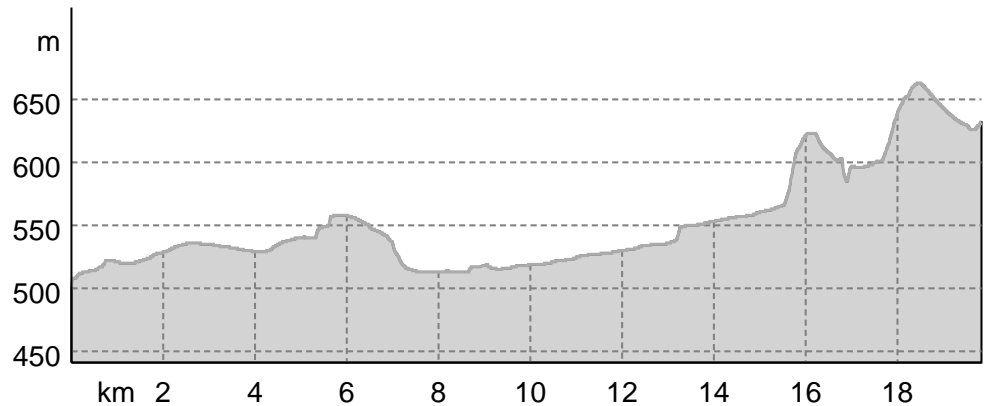
# Swiss003 Way of St. James (Camino) Tobel to ...

↔ 19.8 km | ⌚ 6:17 h | 🏔️ 251 m | 📏 120 m | Difficulty -



## Swiss003 Way of St. James (Camino) Tobel to ...

## Elevation profile



## route data

## Pilgrim Walk

Distance ↔ 19.8 km

Duration ⌚ 6:17 h

Ascent ▲ 251 m

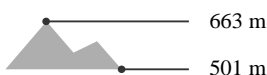
Descent ▼ 120 m

Difficulty -

Stamina ●●●●●●

Technique ●●●●●●

Altitude



## Best time of year

JAN | FEB | MAR  
APR | MAY | JUN  
JUL | AUG | SEP  
OCT | NOV | DEC

## Ratings

Authors

Experience ●●●●●●

Landscape ●●●●●●

Community

## More route data



Angus Carrick

Update: March 17, 2024

By car, bus and train to Tobel, munching grapes, apples and cakes, to put our feet up in Fischingen

At this point travelling to the next stage became a little complicated due to a mountain being between us and the end point. We took the car to Kloster Fischingen and took the bus to Wil then the train to Tobel. Once in Tobel we began where we left off. We passed a man collecting grapes from the walls of his house and he called out to offer us some of his harvest which we gratefully accepted. All the way along this stretch there were walnuts and apples lying near the paths. In Münchwilen we stopped in a restaurant where all the cutlery and crockery was ex Swissair - and the cakes were very good. From there we walked on open land and then followed a stream for quite a while. We passed a house with a lovely welcoming sign for pilgrims for to stop for whatever they would need. Climbing up to Kloster Fischingen through a woods was

very pleasant. On arrival we visited the church. Angus put his feet into the opening over Saint Ida's tomb- he was having trouble with his tendons and she was known for the healing of feet. We stayed for Vespers and then drove back to Wald.

For more photos, see Angus&Sues Website

## Protected areas 🌿

Federal landscape inventory

Hörnli-Bergland (Quellgebiete der Töss und der Murg)

## Takeaway route for iPhone and Android



Scan QR code, save this route offline, share with friends and more...

Website

<https://out.ac/cLxMe>



## Swiss003 Way of St. James (Camino) Tobel to ...



Tuesday, 25 September 2018 17:17

Photo: Angus Carrick, Community


















# Swiss003 Way of St. James (Camino) Tobel to ...

## Legend









### Topography

	Wood, forest
	Moor, swamp, marsh
	Heath
	Residential area with single building
	Industrial area with single building
	Cemetery
	Golf course
	Sportsfield, stadium
	Stadium
	Open-air pool
	Vineyard
	Petrograph
	Country border
	State border
	District border
	Contour line
	Special use area
	Nature reserve











### Topographic signs

	Summit cross
	Elevation point
	Rock
	Cave
	Church
	Chapel
	Cemetery
	Palace/Castle
	Abbey
	Monument
	Ruin
	Mine
	Cairn
	Broadcasting tower
	Windwheel
	Water-/windmill
	Viewpoint

### Road and track

	Motorway
	Highway
	Statat road
	Road
	Main agricultural road
	Agricultural road
	Trail
	Via Ferrata

### Lifts and railway

	Ropeway lift
	Gondola lift
	Chairlift
	Ski-, draglift
	Aerial ropeways
	Railway
	Suburban train
	Subway
	Tram
	Railway station