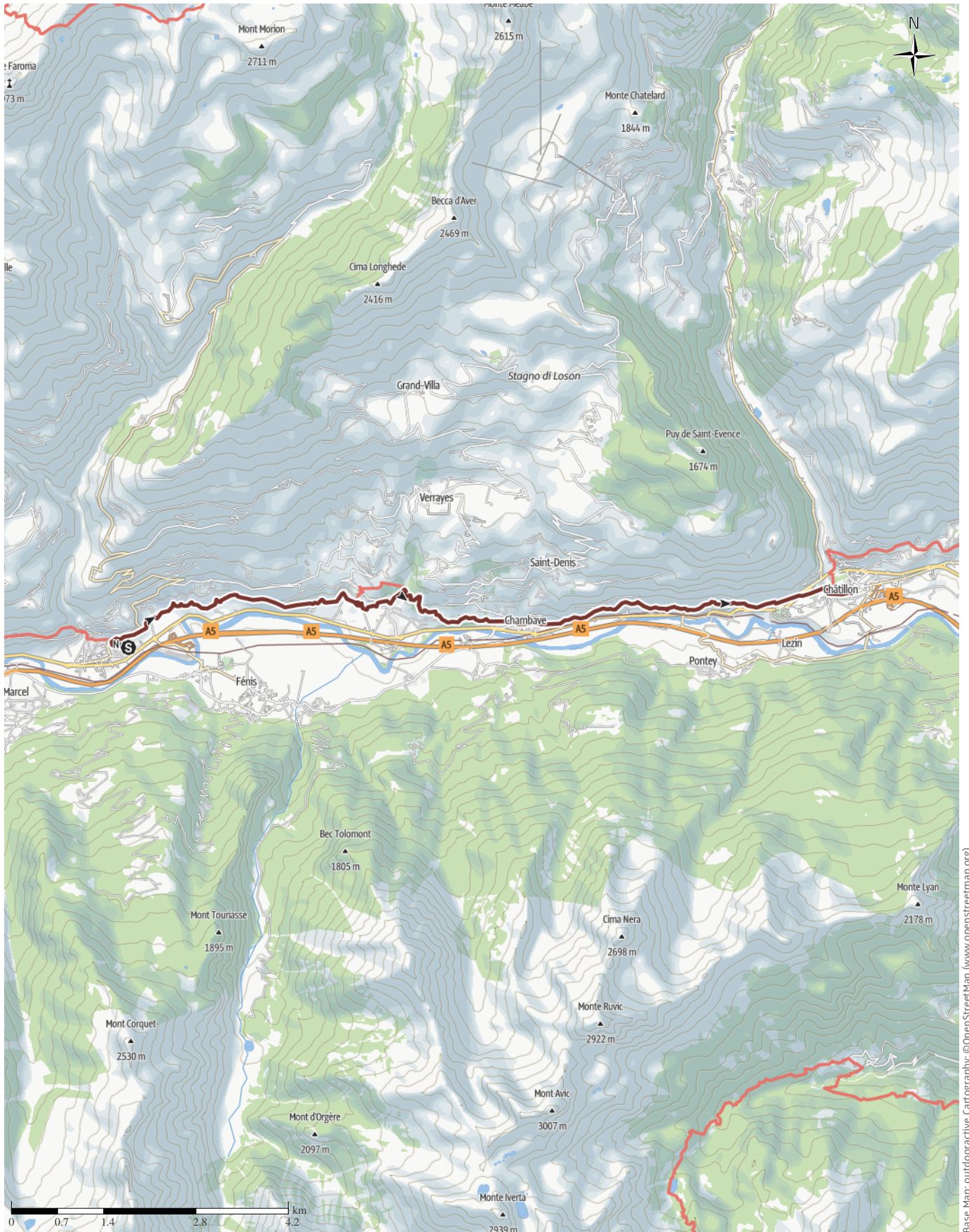


vf021 Via Francigena Nus to Châtillon

↔ 15.4 km | ⌚ 4:45 h | ▲ 364 m | ▼ 366 m | Difficulty moderate



Base Map: outdooractive Cartography. ©OpenStreetMap (www.openstreetmap.org)

vf021 Via Francigena Nus to Châtillon

↔ 15.4 km

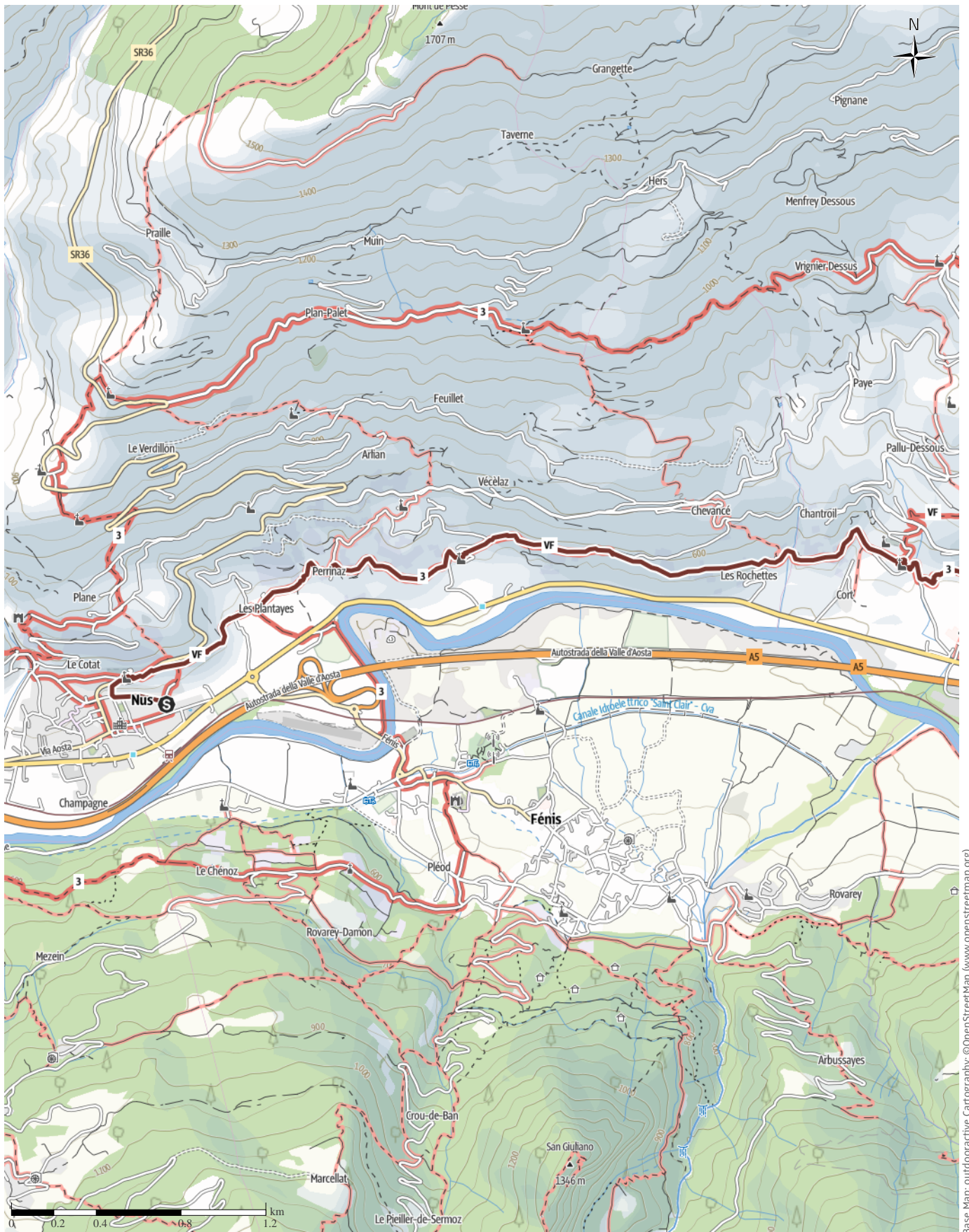
🕒 4:45 h

▲ 364 m

▼ 366 m

Difficulty

moderate



Base Map: outdooractive Cartography, ©OpenStreetMap (www.openstreetmap.org)

vf021 Via Francigena Nus to Châtillon

↔ 15.4 km

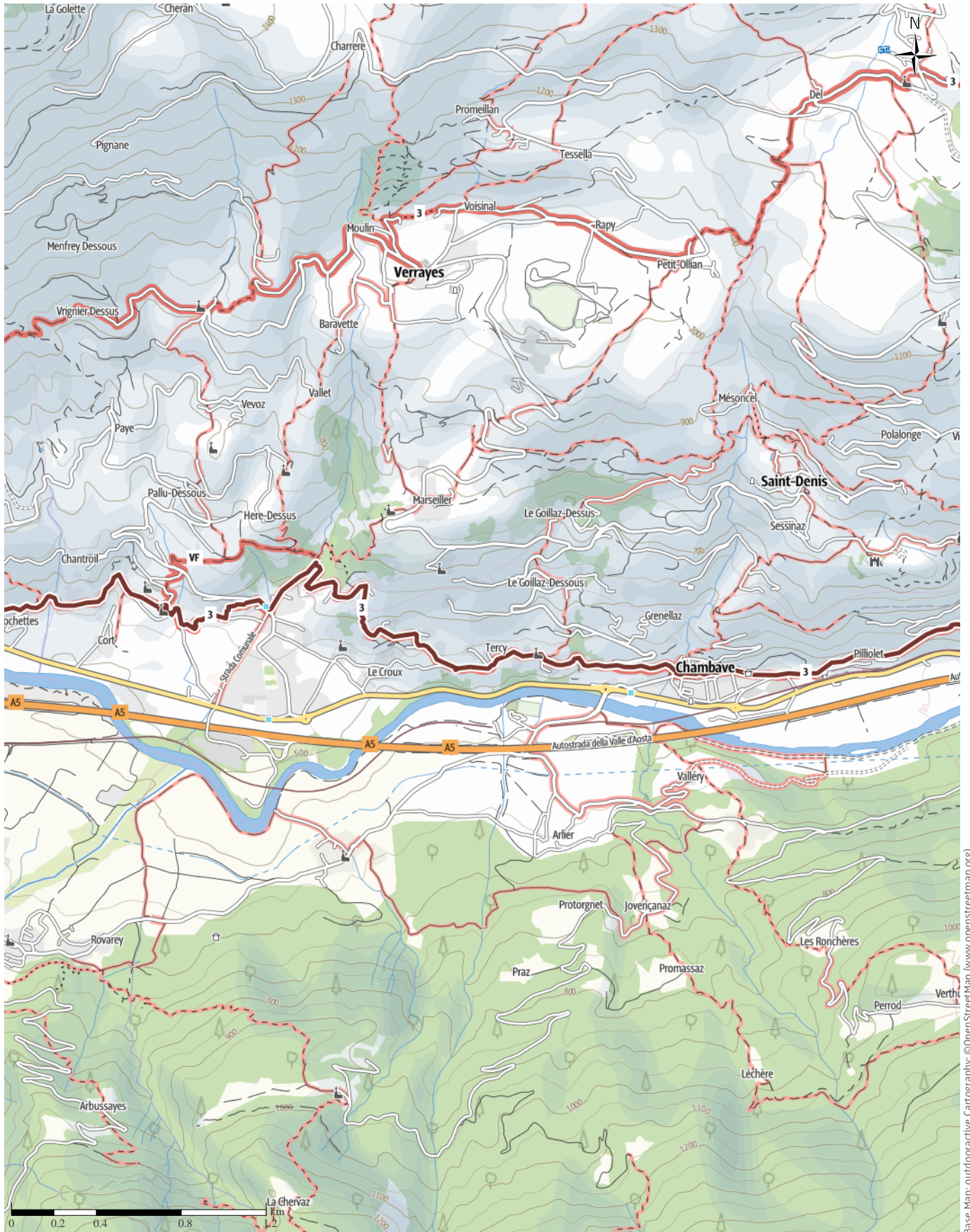
🕒 4:45 h

⬆️ 364 m

⬆️ 366 m

Difficulty

moderate



Base Map: outdooractive Cartography. ©OpenStreetMap (www.openstreetmap.org)

vf021 Via Francigena Nus to Châtillon

↔ 15.4 km

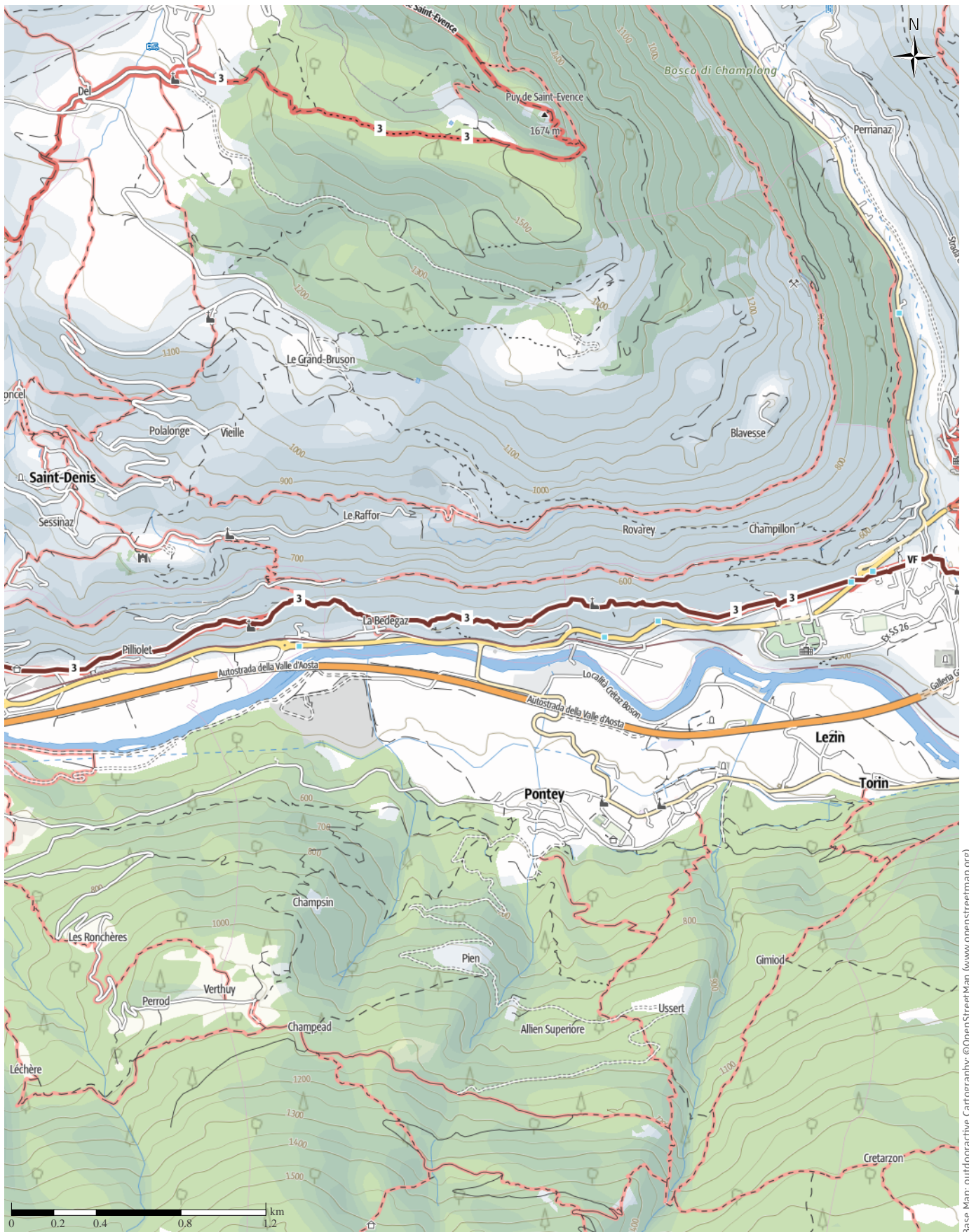
🕒 4:45 h

▲ 364 m

▼ 366 m

Difficulty

moderate



Base Map: outdooractive Cartography. ©OpenStreetMap (www.openstreetmap.org)

vf021 Via Francigena Nus to Châtillon

↔ 15.4 km

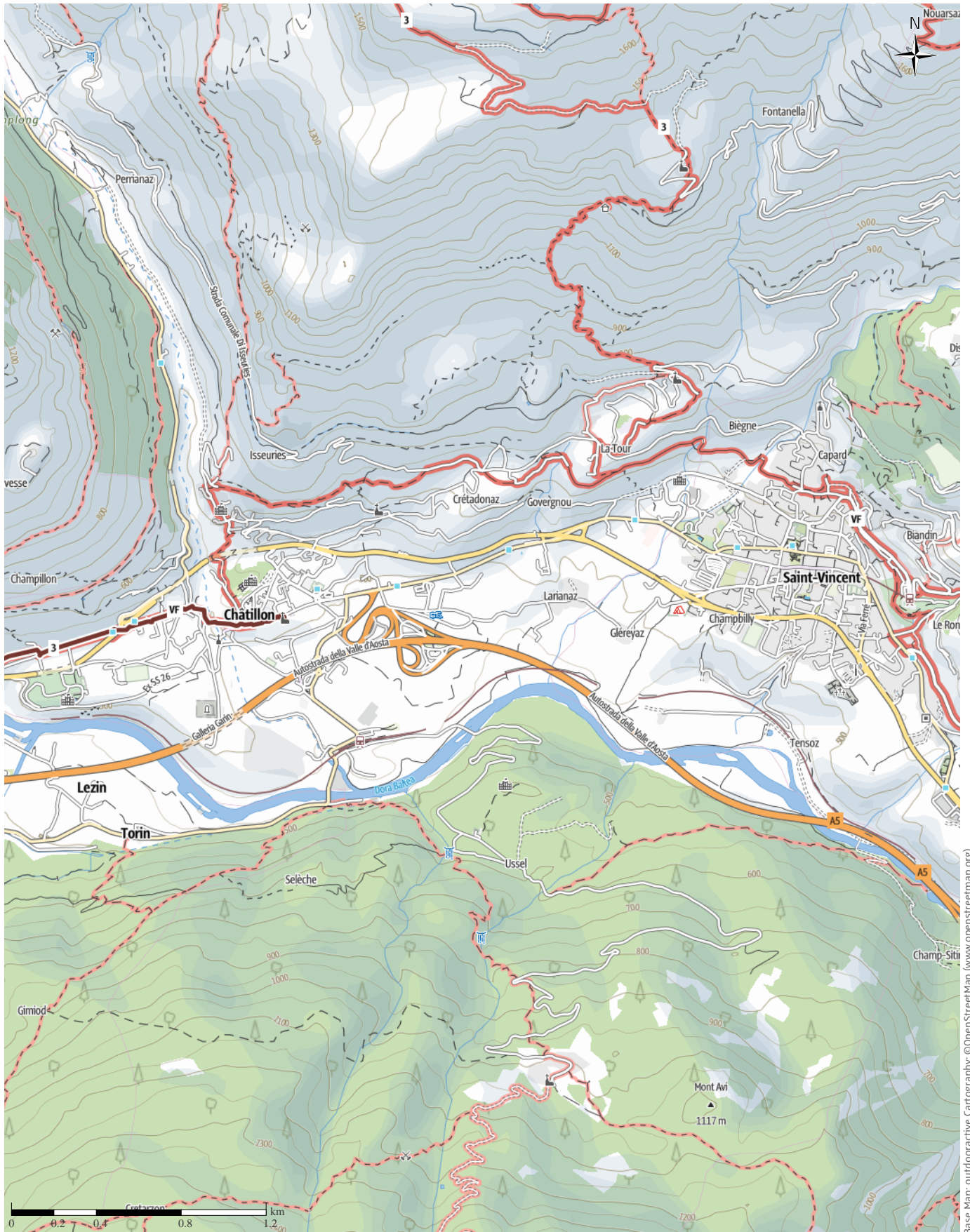
🕒 4:45 h

▲ 364 m

▼ 366 m

Difficulty

moderate

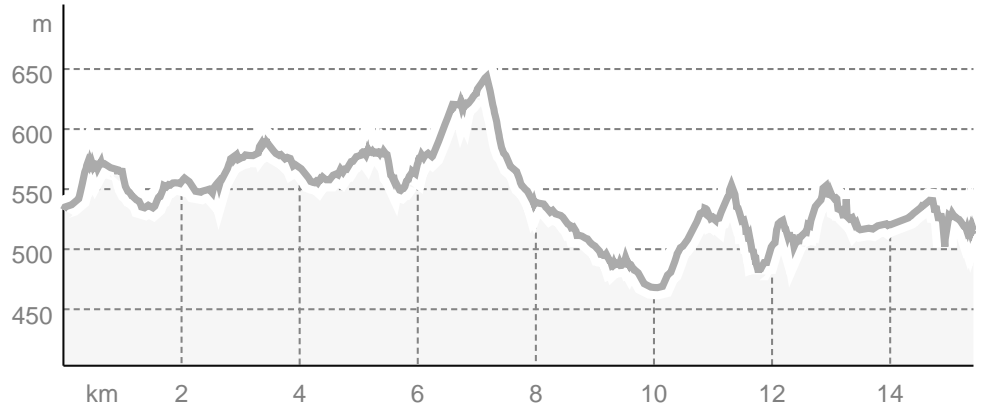


Base Map: outdooractive Cartography. ©OpenStreetMap (www.openstreetmap.org)

Track types

— Length 15.4 km

Elevation profile



route data

Pilgrim Walk

Distance ↔ 15.4 km

Duration ⌚ 4:45 h

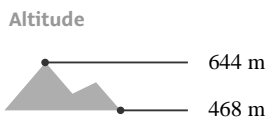
Ascent ▲ 364 m

Descent ▼ 366 m

Difficulty moderate

Stamina ●●●●●●

Technique ●●●●●●



Best time of year

JAN | FEB | MAR
 APR | MAY | JUN
 JUL | AUG | SEP
 OCT | NOV | DEC

Ratings

Authors

Experience ●●●●●●

Landscape ●●●●●●

Community

More route data

Properties

Linear route



Angus Carrick

Update: May 05, 2026

A walk high along the valley side, with magnificent views and mediaval buildings.

After a hearty breakfast at the hotel, we climbed up to the local church, and from there walked along the side of the valley to the church at Diémoz, with its 15th century fresco. Time for a banana break and rest before continuing onward through vineyards and views across to the other side of the valley towards Fénis with its 12th century castle, situated south of the river Dora Baltea. The afternoon got hot again (29 degrees) and the way, although interesting, past castles and abandoned villages, was rather tiring. Arriving in Châtillon, we were welcomed by friendly monks and given a room to ourselves, with the other arrivals being

put downstairs! We found a suitable place to eat, probably the only open restaurant in the town, finishing the meal with delicious Tiramisu.

For more informatikon and pictures, see [Angus & Sue's website](#).

Takeaway route for iPhone and Android



Scan QR code, save this route offline, share with friends and more...

Website

<https://out.ac/IgyPXK>


Lower Aosta Valley, Italy




















Photo: Angus Carrick, Community

Legend









Topography

	Wood, forest
	Moor, swamp, marsh
	Heath
	Residential area with single building
	Industrial area with single building
	Cemetery
	Golf course
	Sportsfield, stadium
	Stadium
	Open-air pool
	Vineyard
	Petrograph
	Country border
	State border
	District border
	Contour line
	Special use area
	Nature reserve











Topographic signs

	Summit cross
	Elevation point
	Rock
	Cave
	Church
	Chapel
	Cemetery
	Palace/Castle
	Abbey
	Monument
	Ruin
	Mine
	Caim
	Broadcasting tower
	Windwheel
	Water-/windmill
	Viewpoint

Road and track

	Motorway
	Highway
	Statal road
	Road
	Main agricultural road
	Agricultural road
	Trail
	Via Ferrata

Lifts and railway

	Ropeway lift
	Gondola lift
	Chairlift
	Ski-, draglift
	Aerial ropeways
	Railway
	Suburban train
	Subway
	Tram
	Railway station