

vf011 ViaFrancigena Yvorne to Monthey

↔ 13.1 km

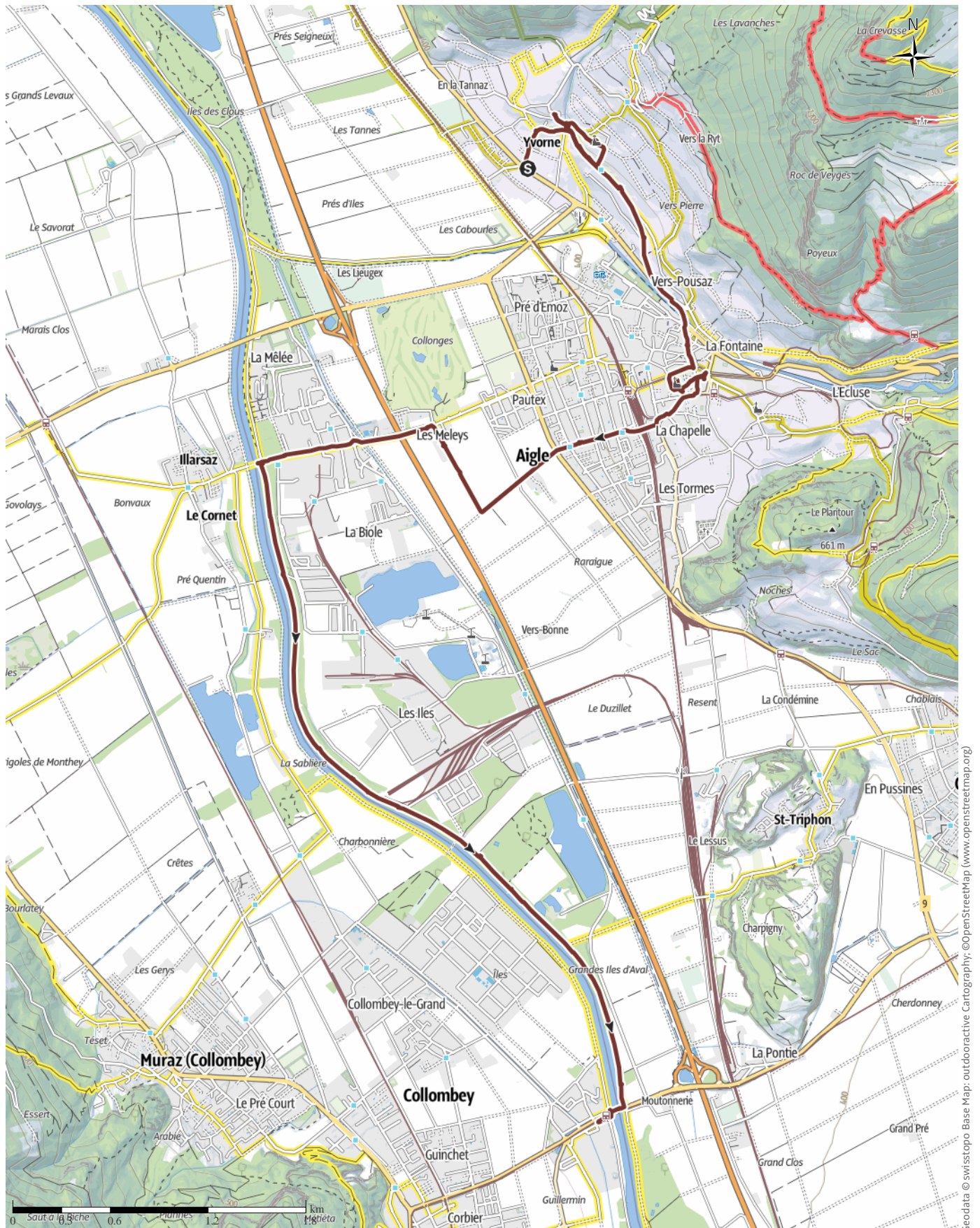
🕒 3:15 h

⬆️ 67 m

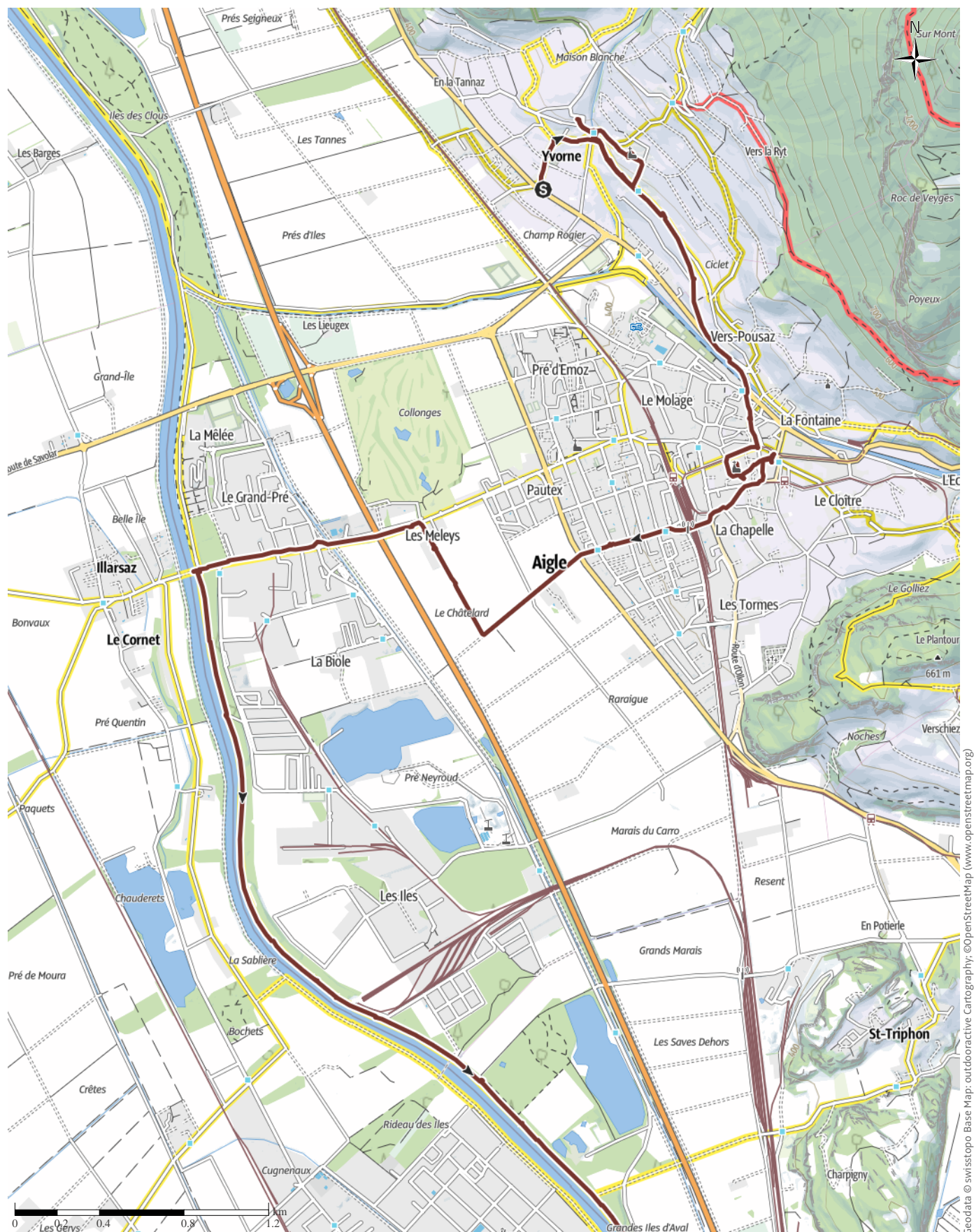
⬆️ 80 m

Difficulty

moderate



↔ 13.1 km ⌚ 3:15 h ▲ 67 m ▼ 80 m **Difficulty** moderate



vf011 ViaFrancigena Yvorne to Monthey

↔ 13.1 km

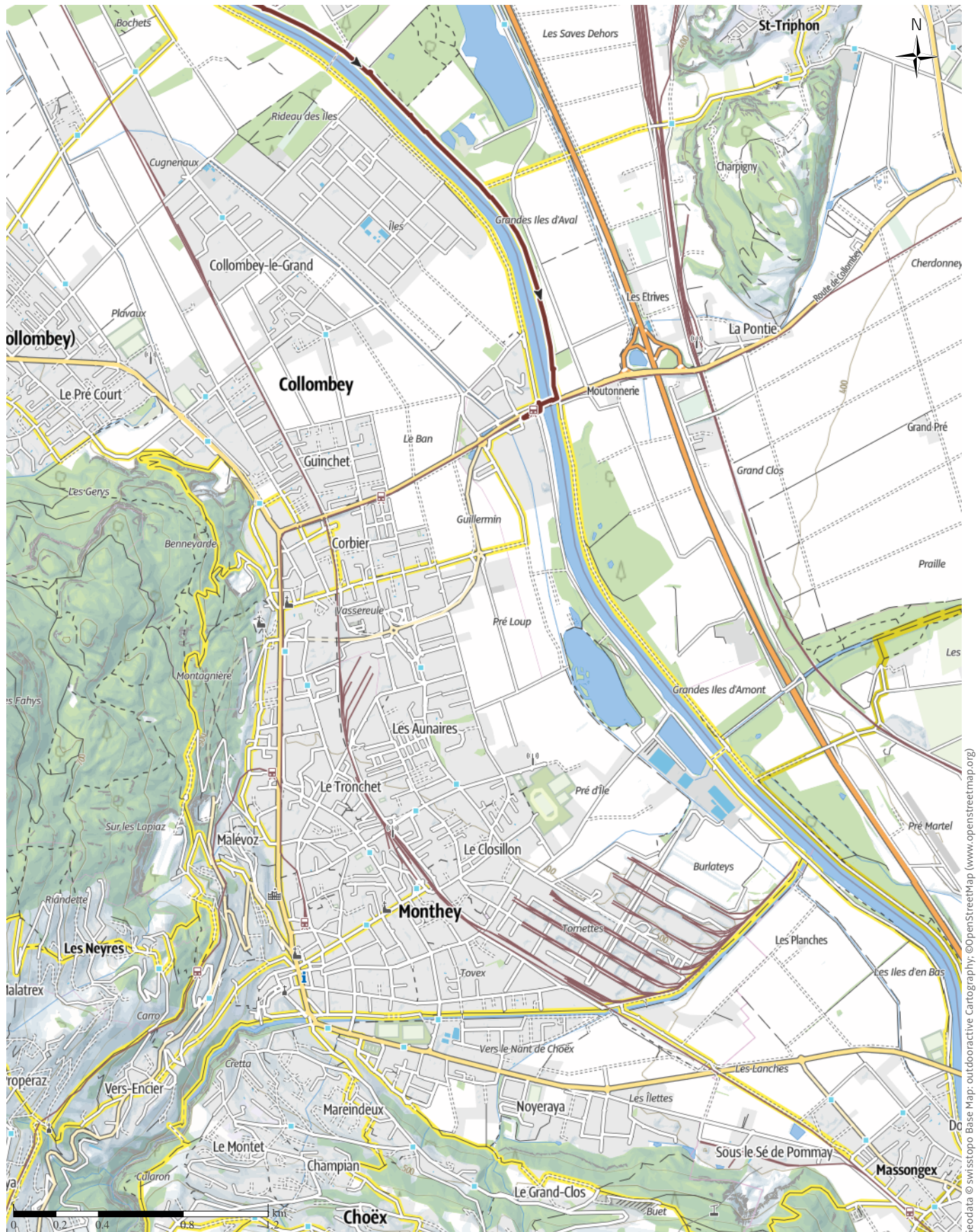
🕒 3:15 h

⬆️ 67 m

⬆️ 80 m

Difficulty

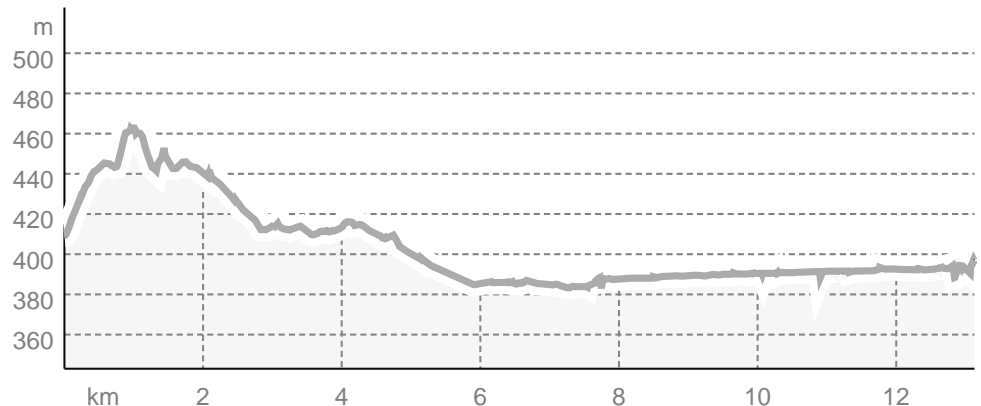
moderate



Track types

Length 13.1 km

Elevation profile



route data

Pilgrim Walk

Distance 13.1 km

Duration 3:15 h

Ascent 67 m

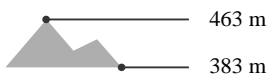
Descent 80 m

Difficulty moderate

Stamina

Technique

Altitude



Best time of year

JAN | FEB | MAR
APR | MAY | JUN
JUL | AUG | SEP
OCT | NOV | DEC

Ratings

Authors

Experience

Landscape

Community

More route data



Angus Carrick

Update: August 16, 2025

A morning's walk gently downhill from Yvorne to Aigle and then along the Rhone to Monthey

We returned by bus to where we'd left off the day before, and walked up to Yvorne, where we walked around the visit looking for the local council offices in order to get a pilgrim stamp. Eventually we asked a local, who directed us to the correct place. The way out of Yvorne to Aigle led gently down a road through the vineyards, and we arrived there in time for coffee and chocolate croissant. The tourist office first of all wanted to send us up through the vineyards, but on explaining our journey, advised us to follow the Rhone embankment, which turned out to be a good suggestion. We found our way along a cycle track to the river, where we passed a small camping site and some highland cattle, before pausing for a drink at the river, as it was getting hot. The signs said that cyclists should

use one side of the river, walkers the other, which seemed a good idea to us, although we did still meet a few cyclists. The river bank was generally shady, and soon we got to the industrial outskirts of Monthey, where we took a train back to our accommodation, avoiding the heat of the afternoon.

For more photos and information, see [Angus & Sue's website](#)

Protected areas

Federal landscape inventory

Tour d'Aï-Dent de Corjon

Takeaway route for iPhone and Android



Scan QR code, save this route offline, share with friends and more...

Website

<https://out.ac/IchHMa>



Rhône

Photo: Angus Carrick, Community

Legend

Topography

	Wood, forest
	Moor, swamp, marsh
	Heath
	Residential area with single building
	Industrial area with single building
	Cemetery
	Golf course
	Sportsfield, stadium
	Stadium
	Open-air pool
	Vineyard
	Petrograph
	Country border
	State border
	District border
	Contour line
	Special use area
	Nature reserve

Topographic signs

	Summit cross
	Elevation point
	Rock
	Cave
	Church
	Chapel
	Cemetery
	Palace/Castle
	Abbey
	Monument
	Ruin
	Mine
	Cairn
	Broadcasting tower
	Windwheel
	Water-/windmill
	Viewpoint

Road and track

	Motorway
	Highway
	Statat road
	Road
	Main agricultural road
	Agricultural road
	Trail
	Via Ferrata

Lifts and railway

	Ropeway lift
	Gondola lift
	Chairlift
	Ski-, draglift
	Aerial ropeways
	Railway
	Suburban train
	Subway
	Tram
	Railway station