

vf007b_Penthalaz-Bussigny

↔ 10.6 km

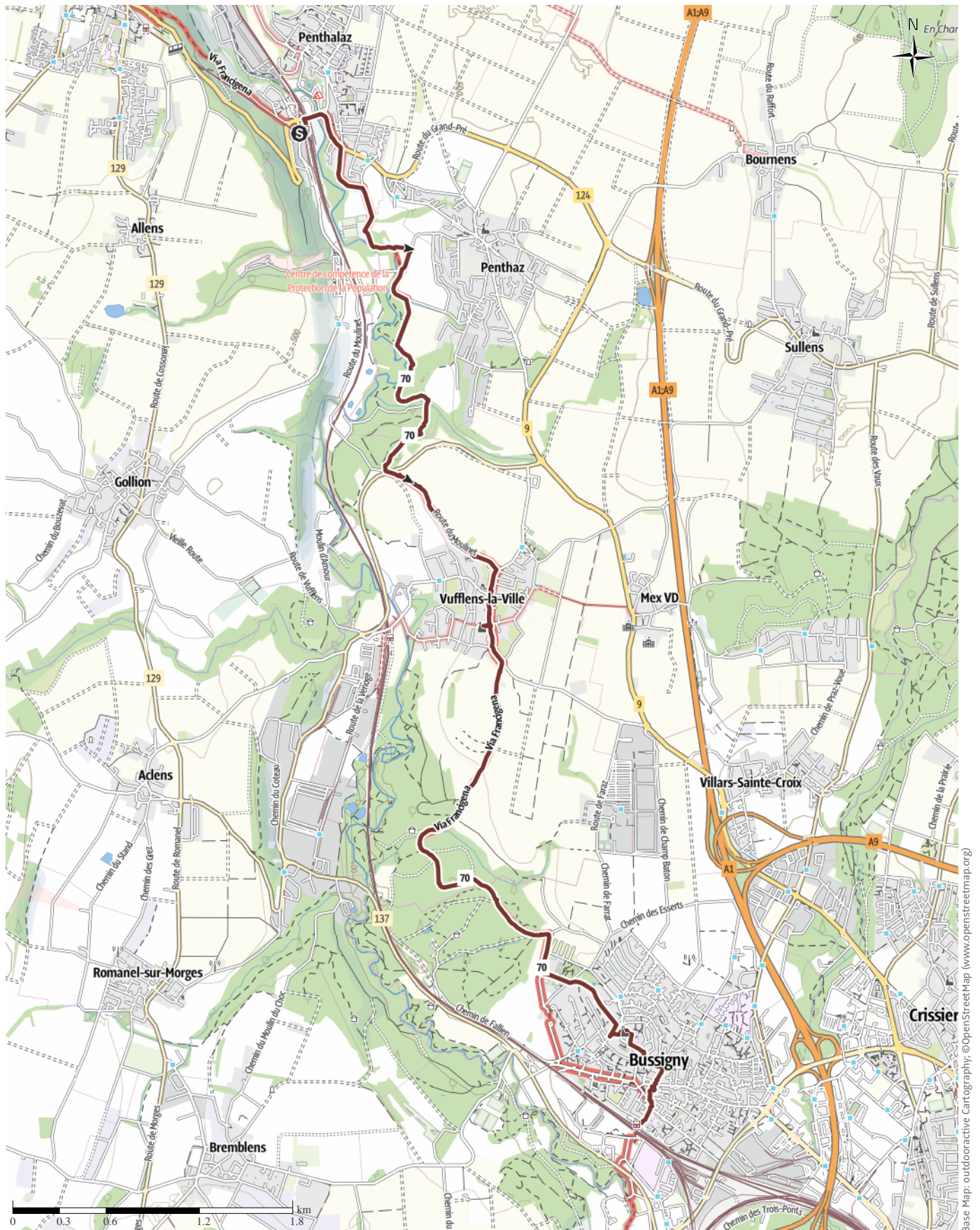
⌚ 2:45 h

▲ 107 m

▬ 128 m

Difficulty

moderate



vf007b_Penthalaz-Bussigny

10.6 km

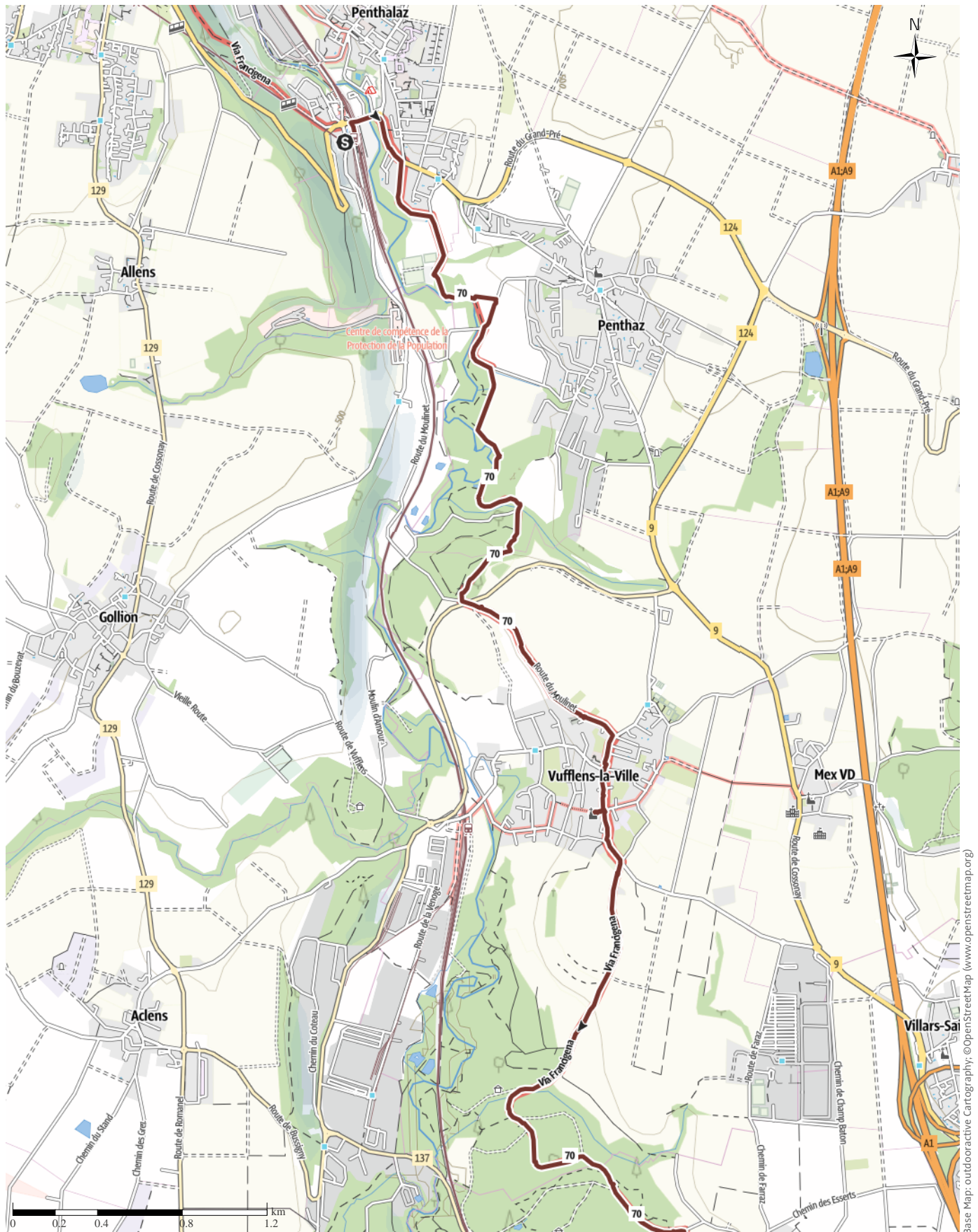
2:45 h

107 m

128 m

Difficulty

moderate



Base Map: outdooractive Cartography; ©OpenStreetMap (www.openstreetmap.org)

vf007b_Penthalaz-Bussigny

↔ 10.6 km

🕒 2:45 h

⬆️ 107 m

⬆️ 128 m

Difficulty

moderate



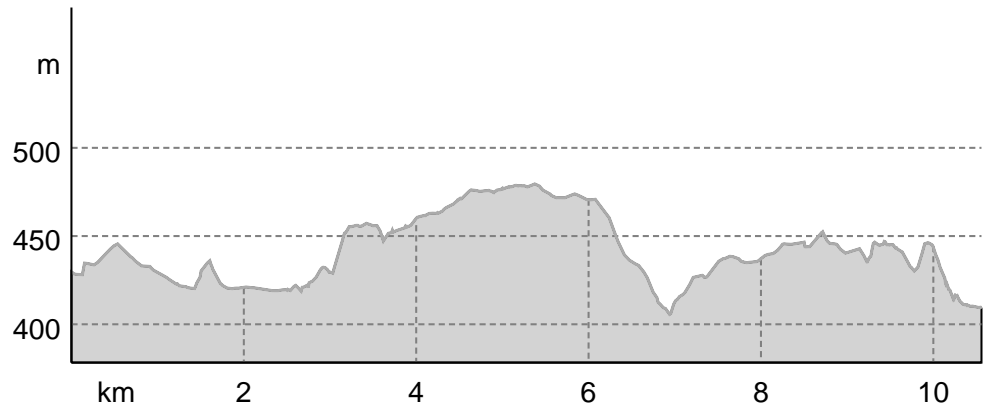
Base Map: outdooractive Cartography; ©OpenStreetMap (www.openstreetmap.org)

vf007b_Penthalaz-Bussigny

Track types

Length 10.6 km

Elevation profile



route data

Pilgrim Walk

Distance 10.6 km

Duration 2:45 h

Ascent 107 m

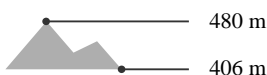
Descent 128 m

Difficulty moderate

Stamina

Technique

Altitude



Best time of year

JAN | FEB | MAR
 APR | MAY | JUN
 JUL | AUG | SEP
 OCT | NOV | DEC

Ratings

Authors

Experience

Landscape

Community

More route data



Angus Carrick

Update: June 11, 2025

A visit to a hilltop town, followed by a mixture of woods, river and countryside.

This stage from Cossonay is high up in some parts and follows the Venoge river in others. Even in the High Middle Ages, the town of Cossonay was owned by an important noble family and was even granted a city charter in 1264, and there are well-preserved town houses and patrician houses from the 17th to 19th centuries. We took the train back to Penthalaz, and then the funicular up to Cossonay, which we explored for a while before going back down by the funicular to start walking where we left off the last time. From Cossonay Penthalaz, after a short section on the road, the path disappeared into woods on the edge of a car park, and we continued through the hilly landscape, forest and pasture, before walking cross-country to Vufflens-la-Ville, where we found a carved tree to sit in and have lunch. From there, it was cross country and

then through a forest with a Vita Parcours to Bussigny, where after looking inside a modern catholic church and outside the closed protestant church, we took the train home.

For more photos and information, see Angus&Sue's website

Location of photos

© 2025 Angus Carrick

[vf007]

Last updated: 2025-06-01

Protected areas

Federal landscape inventory

La Roujarde

Takeaway route for iPhone and Android

vf007b_Penthalaz-Bussigny



Scan QR code, save this route
offline, share with friends and
more...

Website

<https://out.ac/lbBB4K>

vf007b_Penthalaz-Bussigny











Photo: Angus Carrick, Community

Legend


















Topography

	Wood, forest
	Moor, swamp, marsh
	Heath
	Residential area with single building
	Industrial area with single building
	Cemetery
	Golf course
	Sportsfield, stadium
	Stadium
	Open-air pool
	Vineyard
	Petrograph
	Country border
	State border
	District border
	Contour line
	Special use area
	Nature reserve











Road and track

	Motorway
	Highway
	Statel road
	Road
	Main agricultural road
	Agricultural road
	Trail
	Via Ferrata

Topographic signs

	Summit cross
	Elevation point
	Rock
	Cave
	Church
	Chapel
	Cemetery
	Palace/Castle
	Abbey
	Monument
	Ruin
	Mine
	Cairn
	Broadcasting tower
	Windwheel
	Water-/windmill
	Viewpoint

Lifts and railway

	Ropeway lift
	Gondola lift
	Chairlift
	Ski-, draglift
	Aerial ropeways
	Railway
	Suburban train
	Subway
	Tram
	Railway station